

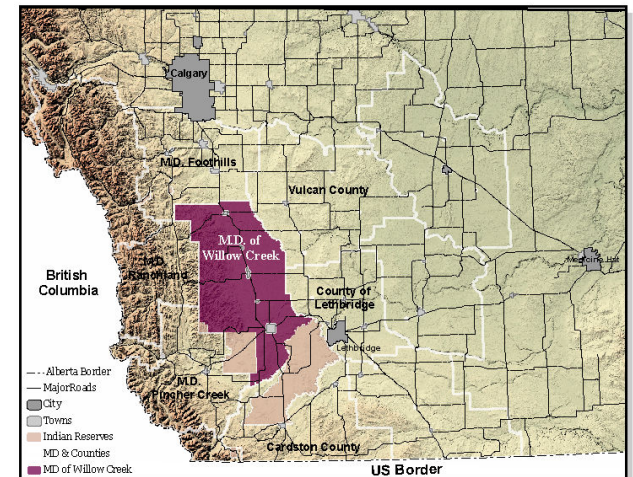
*MD of Willow Creek*

Land Ownership  
Book Map

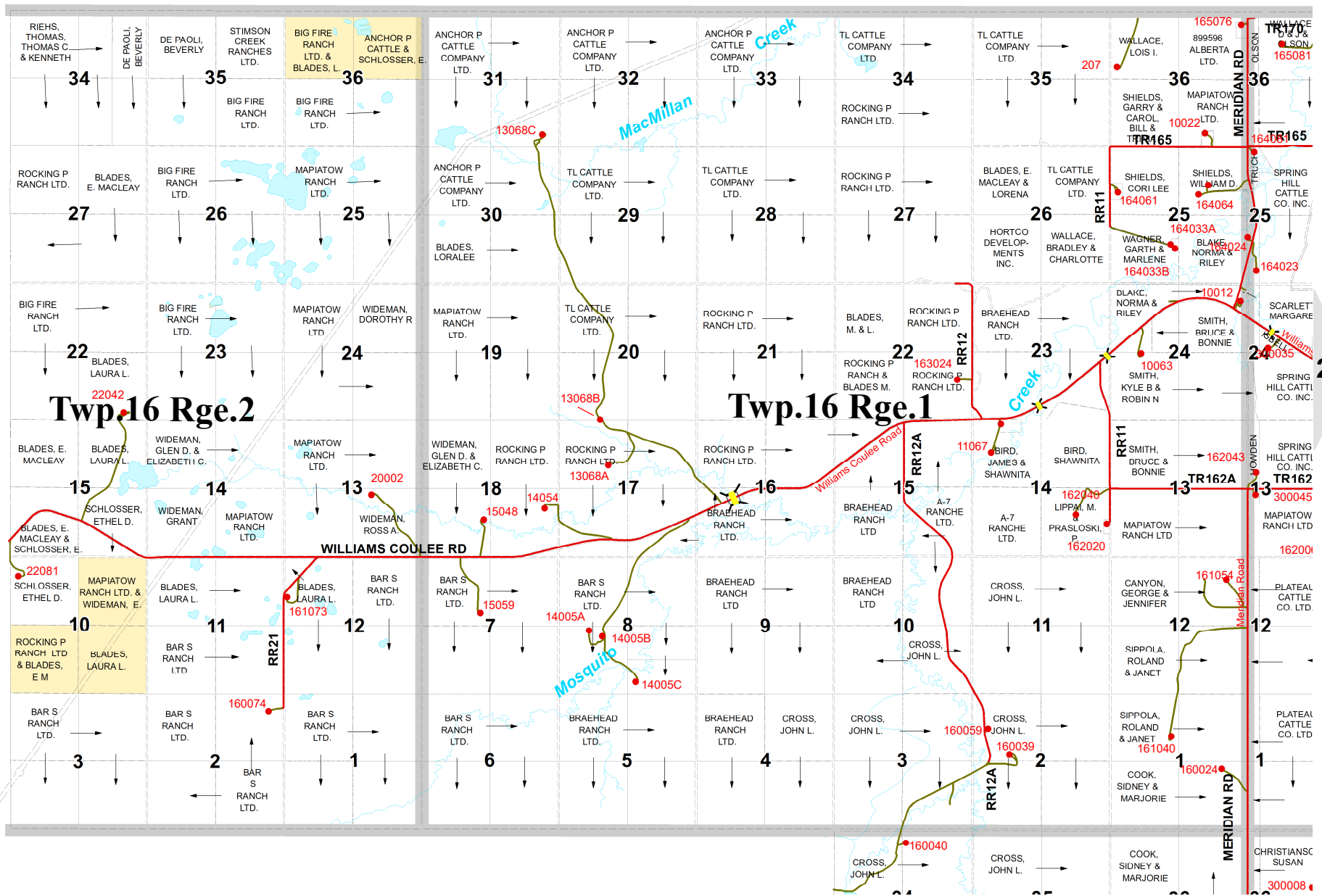
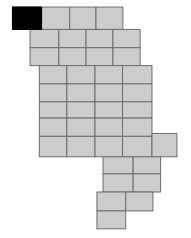
**January 2024**

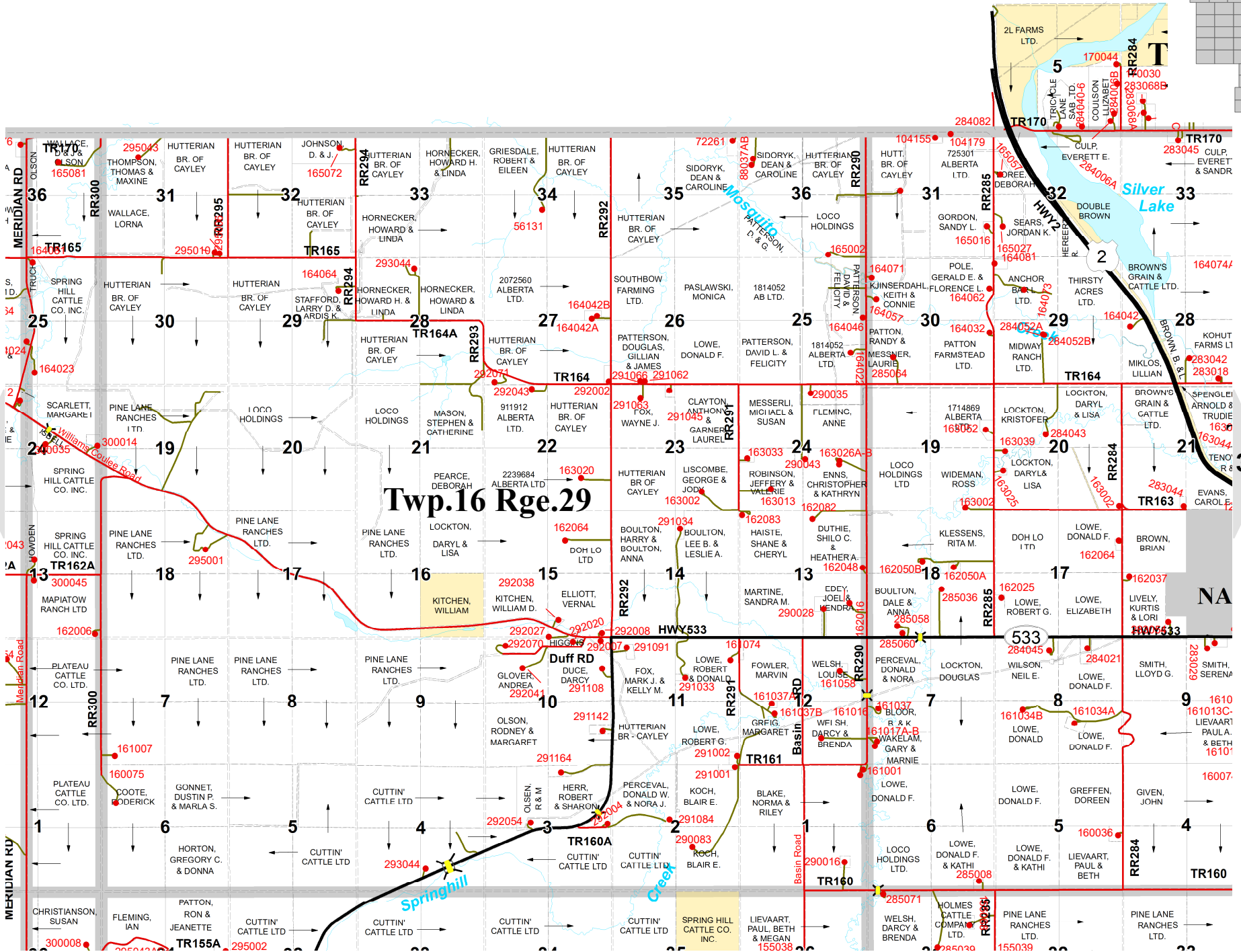
Map Legend on Page 40

Inset Maps	
Page 41	Moon River
Page 41	Woodhouse
Page 42	Claresholm Industrial Airport
Page 43	Parkland
Page 43	Clear Lake Subdivision
Page 44	Orton
Page 44	Palmer
Page 45-46	Granum
Page 47	Dam Good Developments
Page 47	Pine Coulee Estates

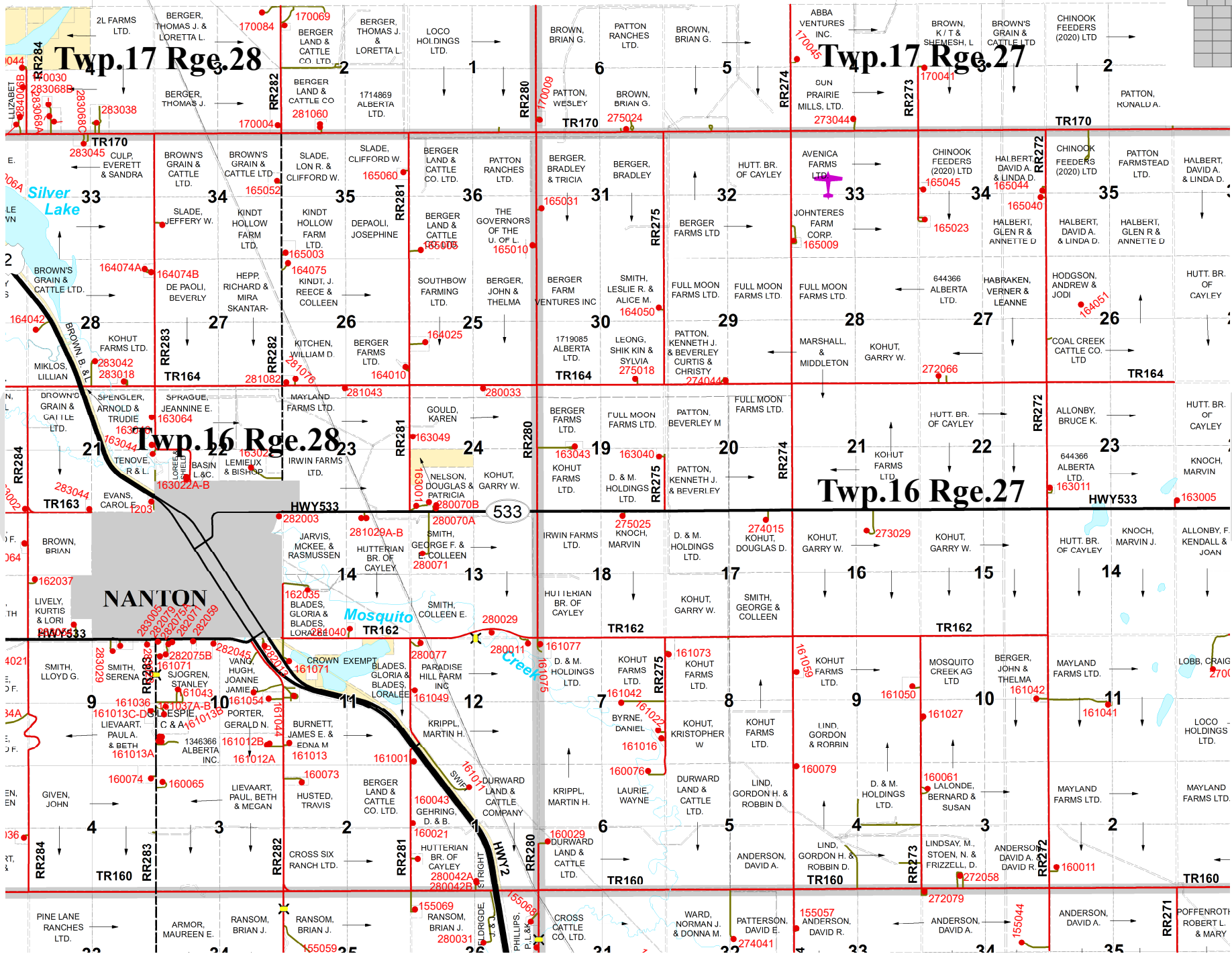


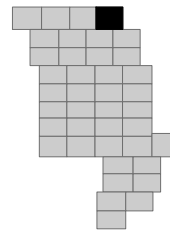
The Municipal District will take no responsibility for errors or omissions





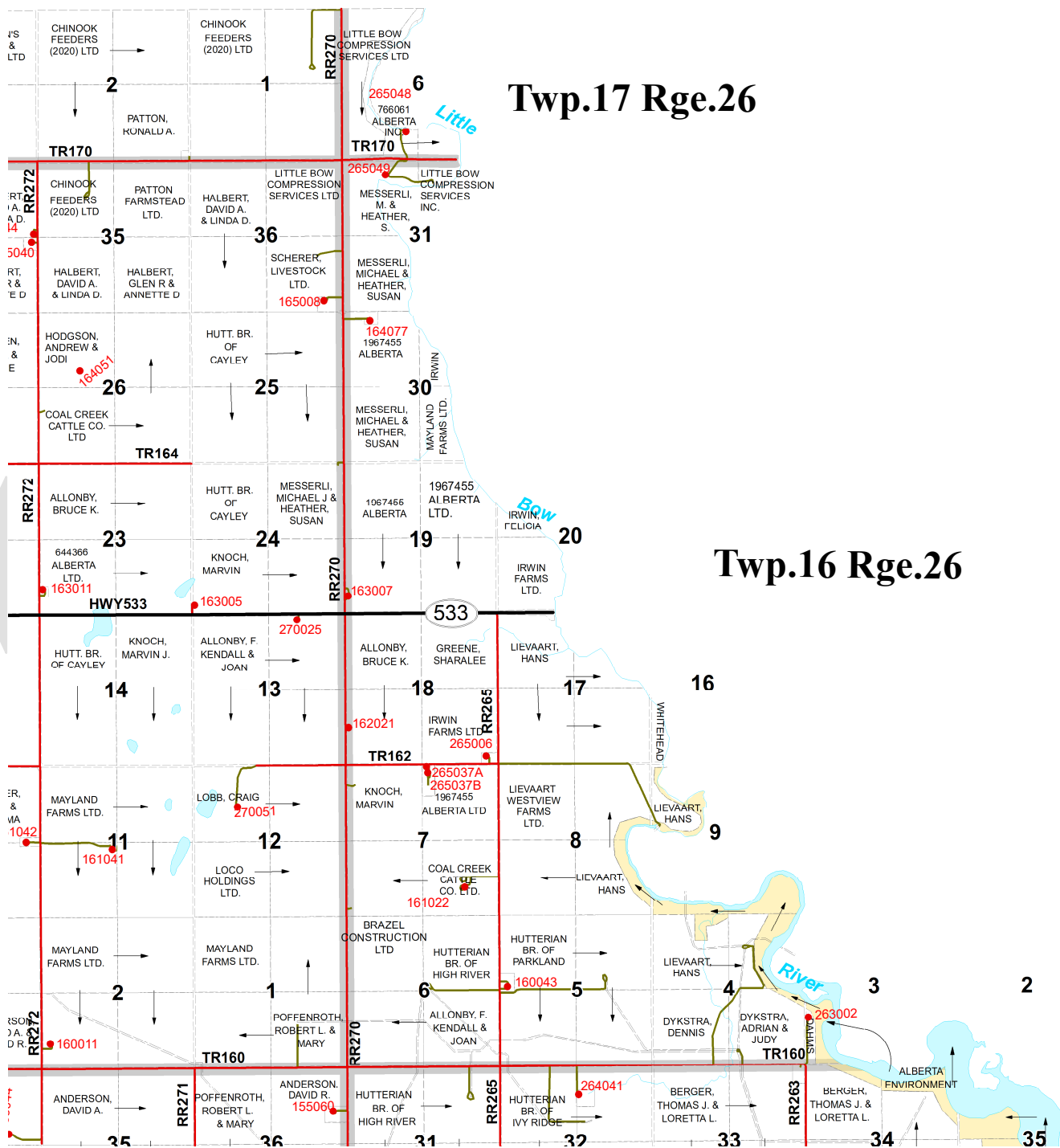
**Twp. 16 Rge. 29**

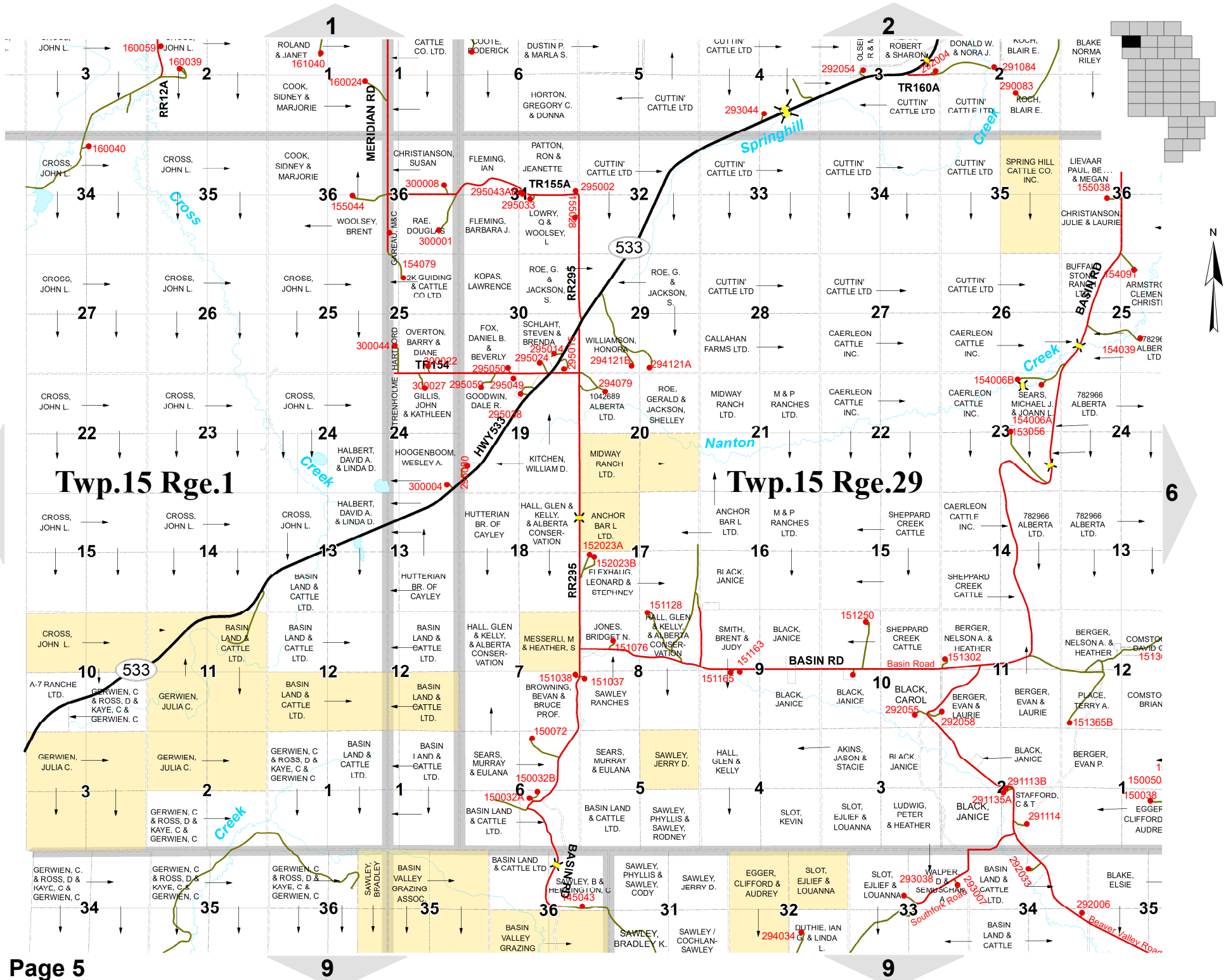


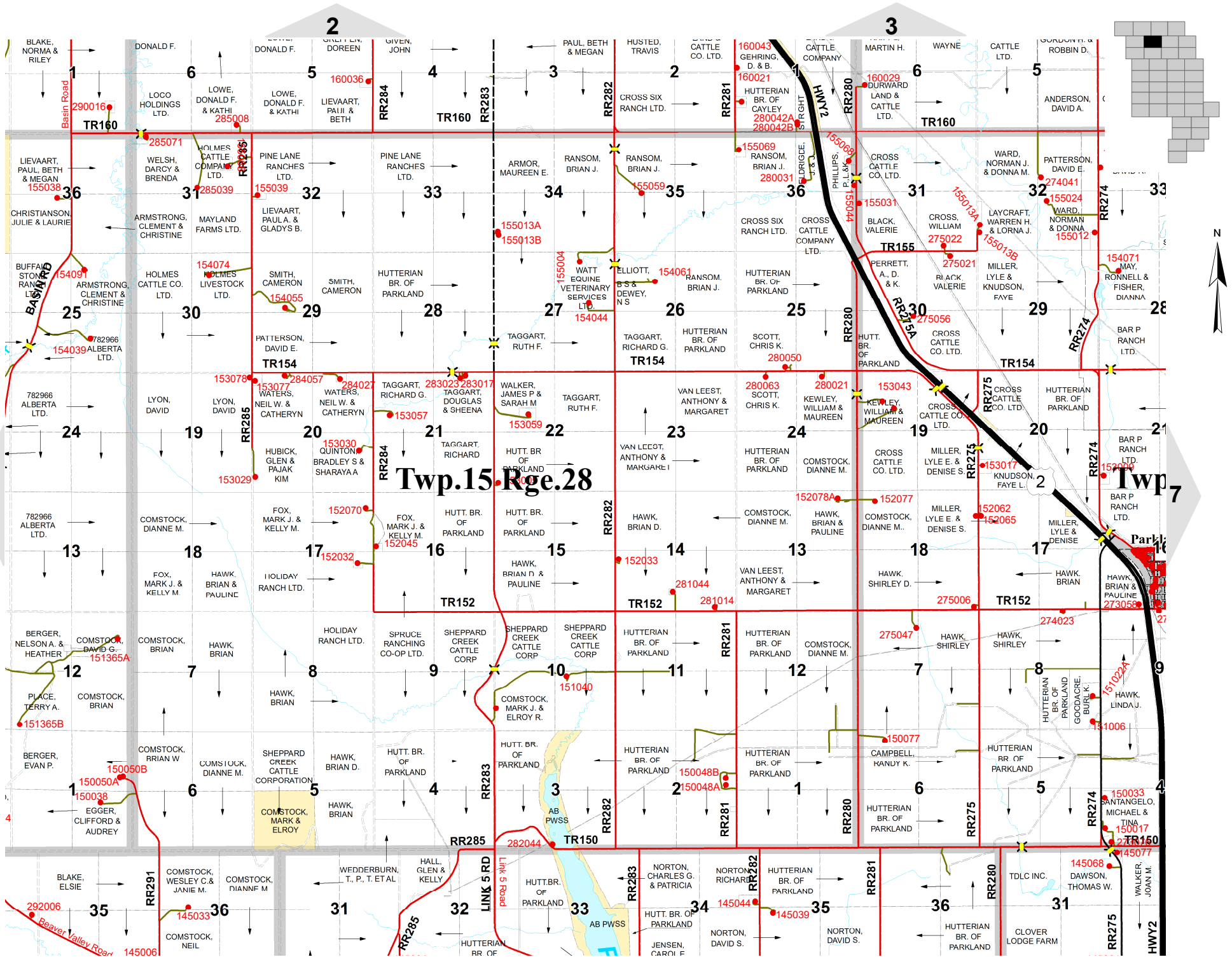


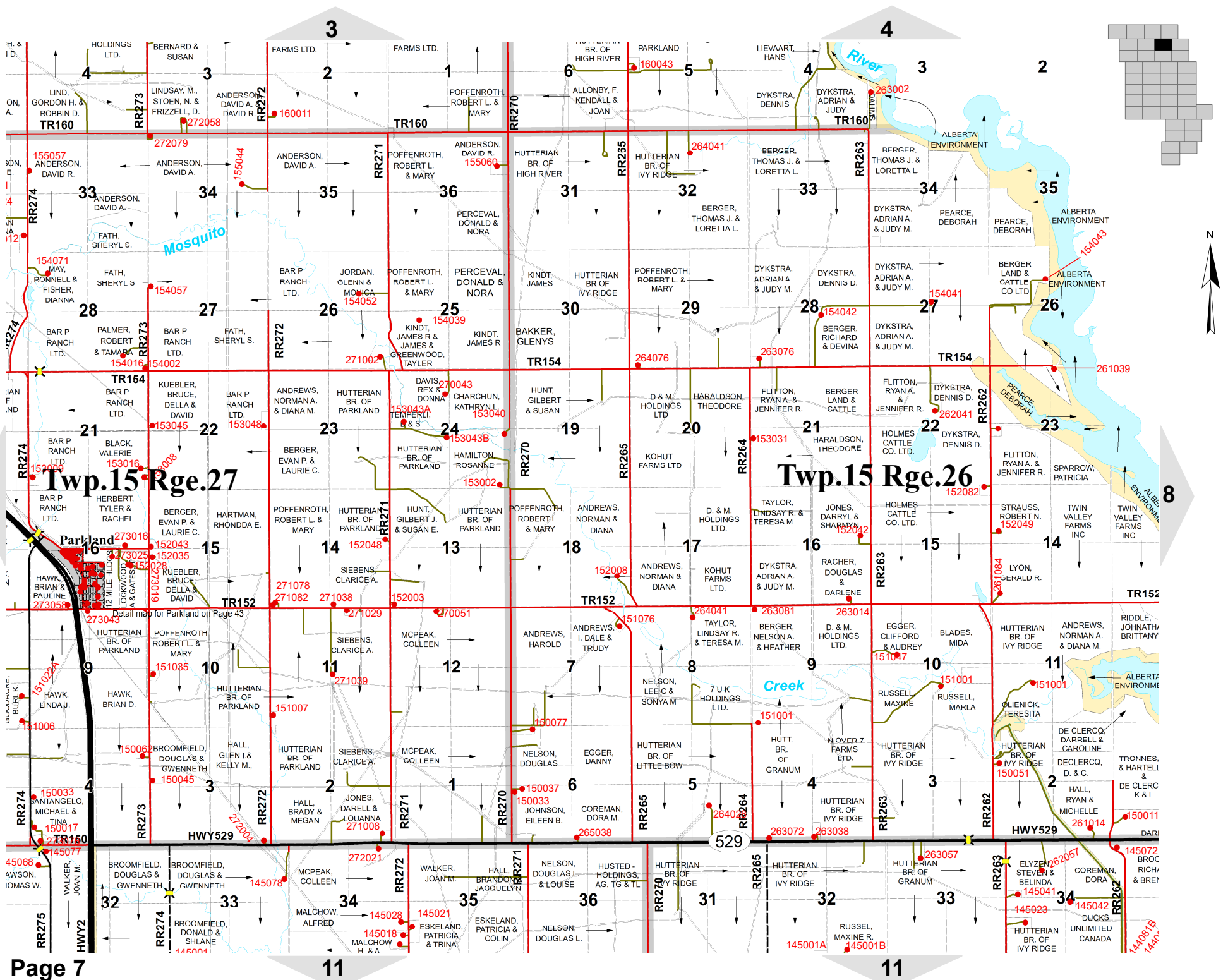
# Twp.17 Rge.26

# Twp.16 Rge.26









Twp. 15 Rge. 27

Twp. 15 Rge. 26

Detail map for Parkland on Page 43

RR275 HWY2

RR274 HWY529

RR272 HWY529

RR271 HWY529

RR270 HWY529

RR265 HWY529

RR264 HWY529

RR263 HWY529

RR262 HWY529

RR261 HWY529

RR275

RR274

RR272

RR271

RR270

RR265

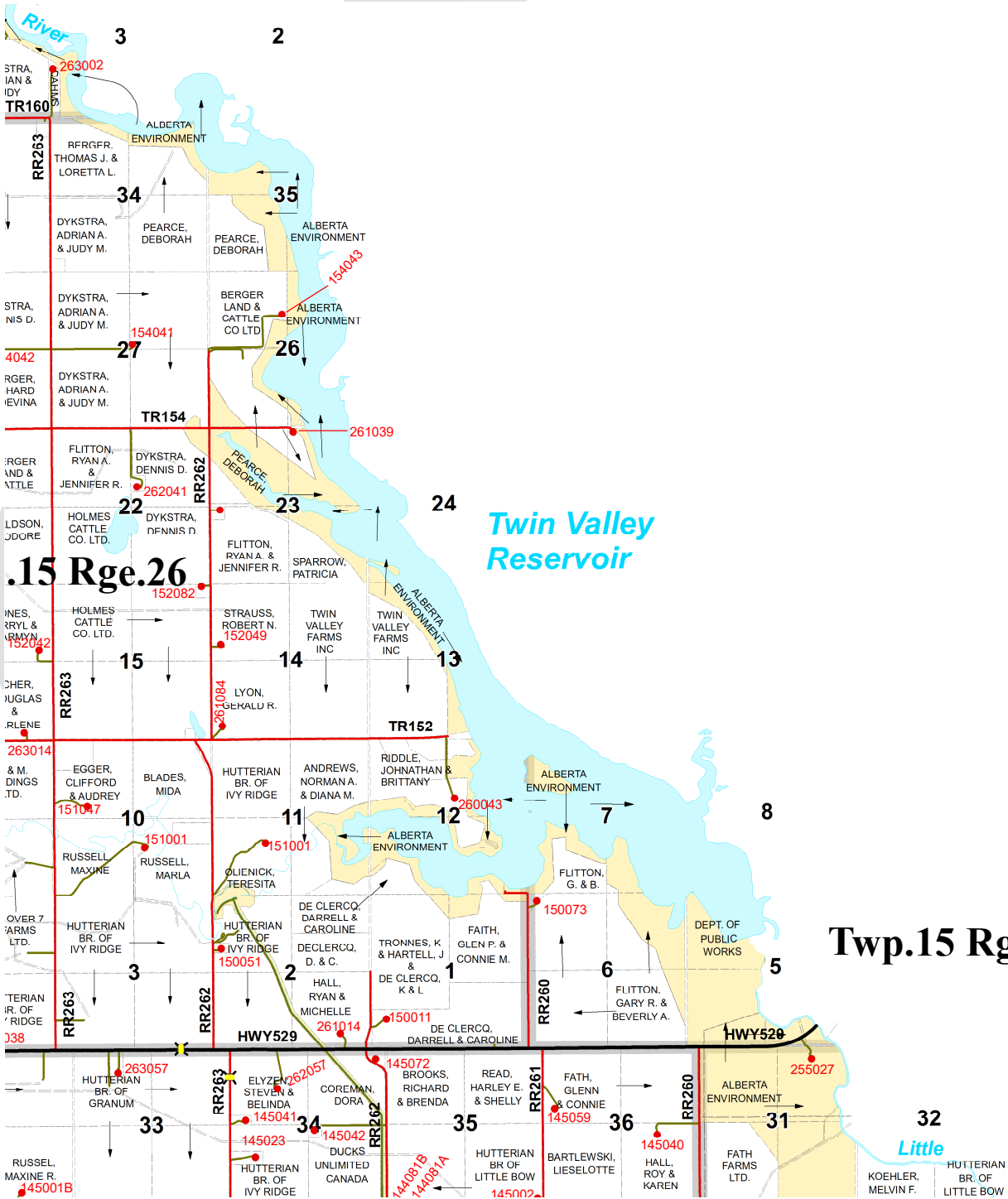
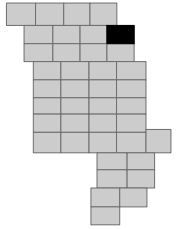
RR264

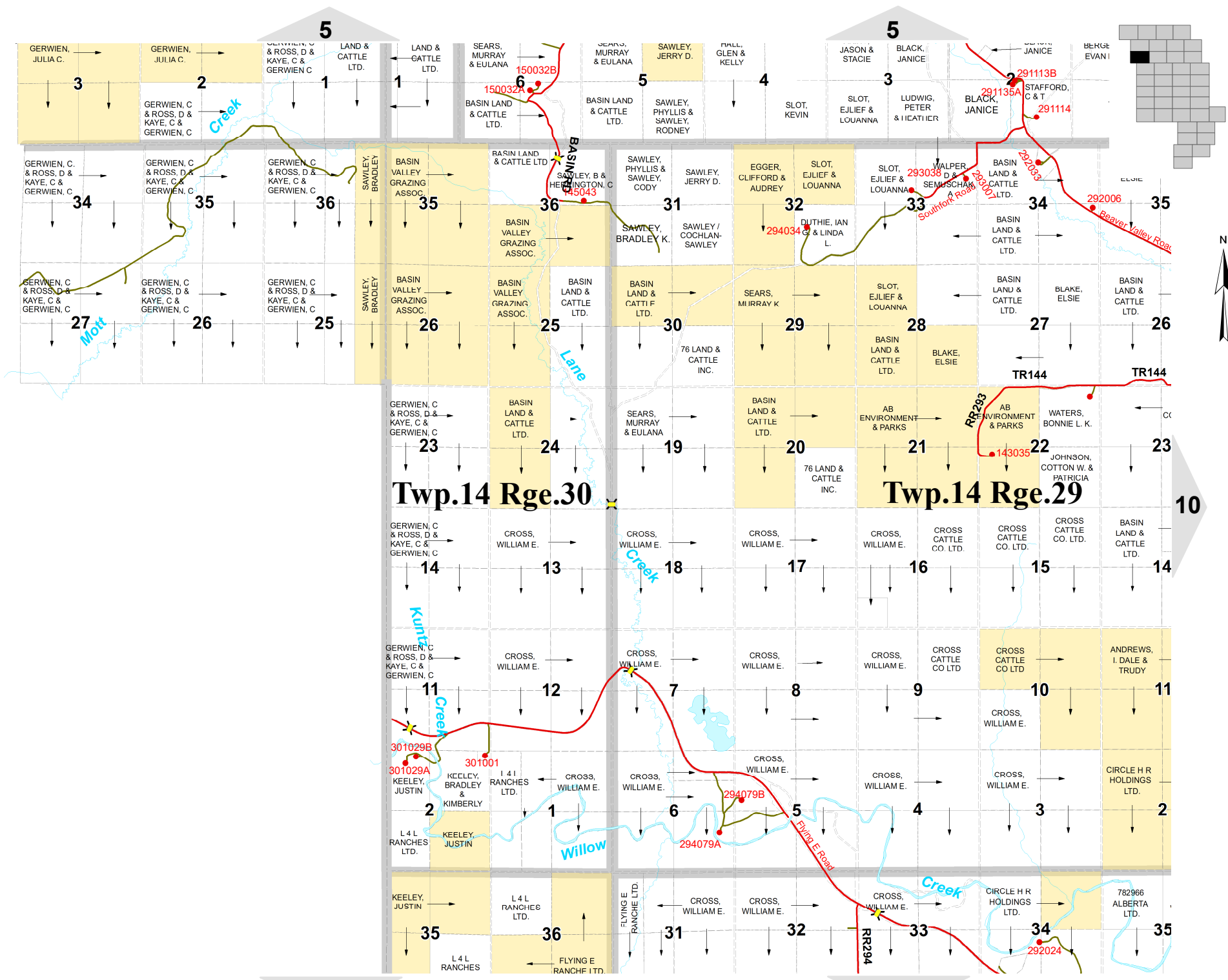
RR263

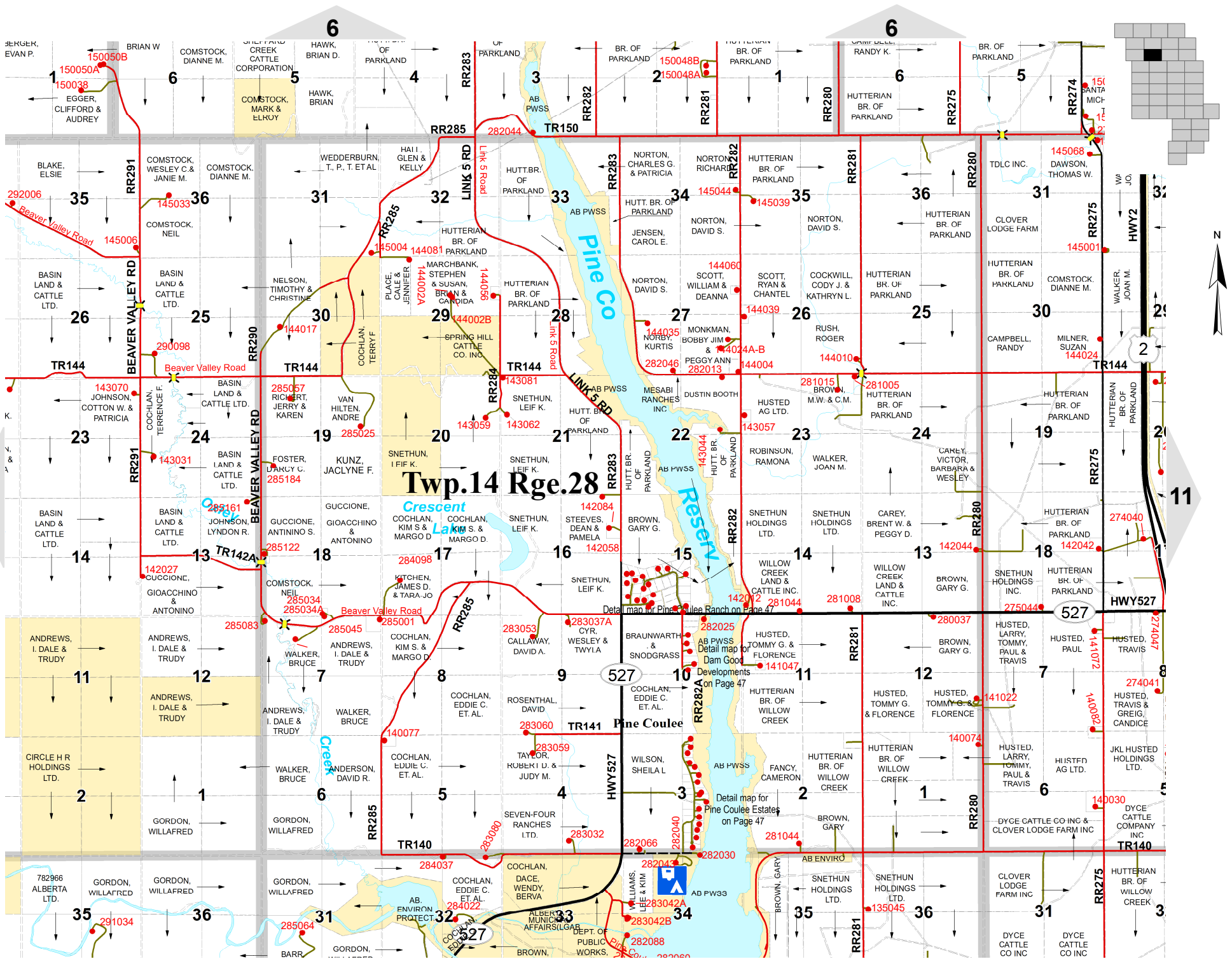
RR262

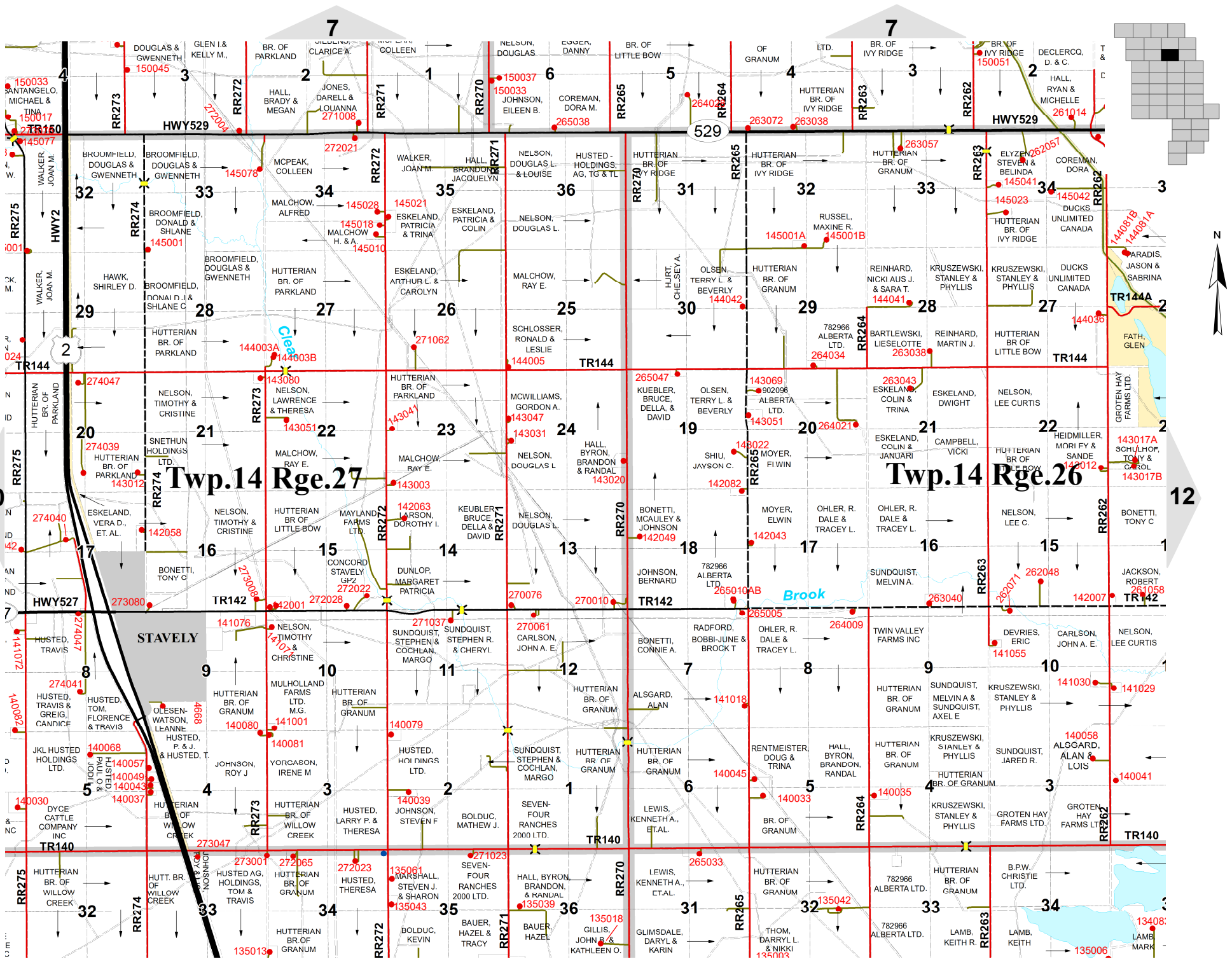
RR261





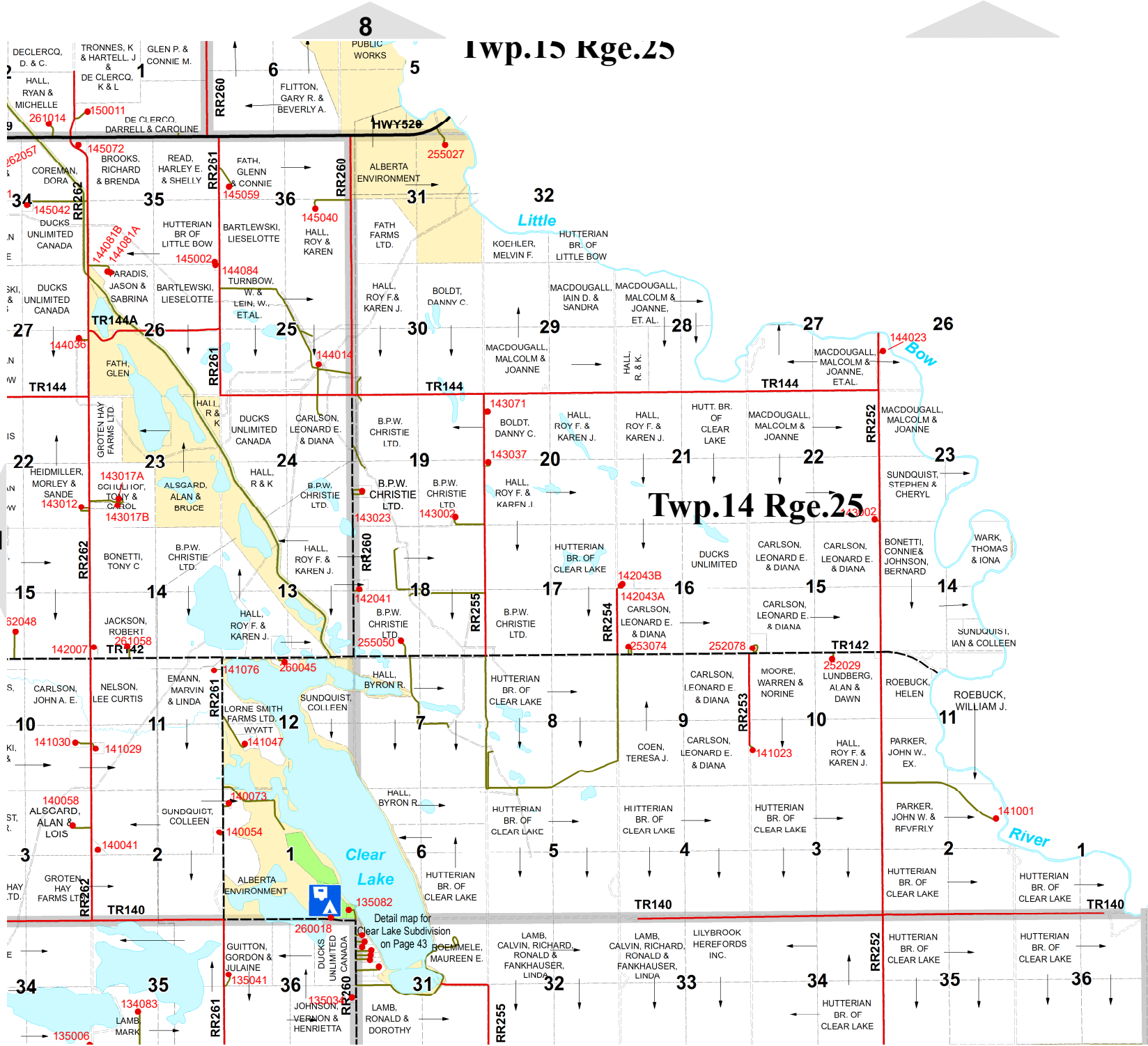




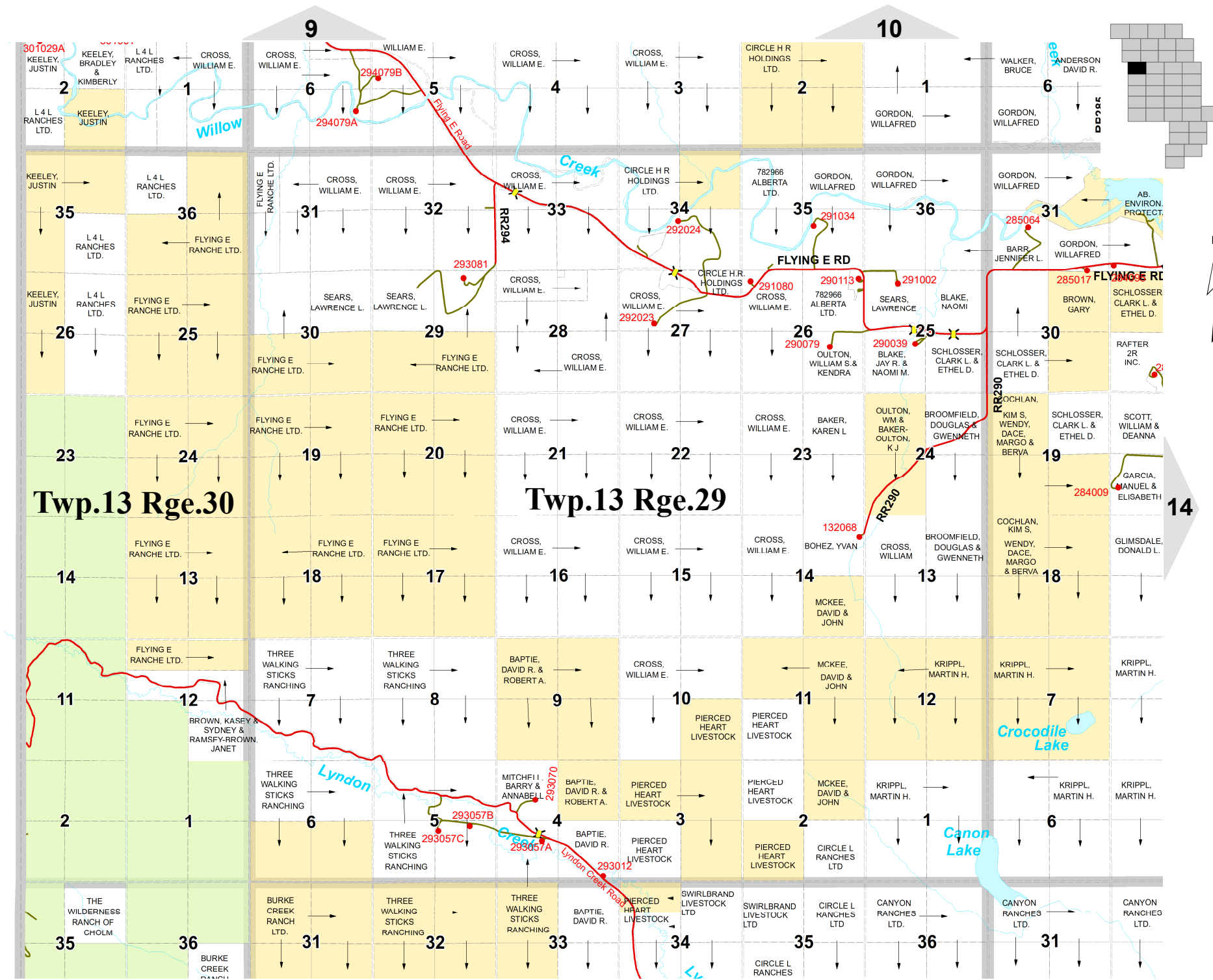


# Twp.15 Rge.25

# Twp.14 Rge.25

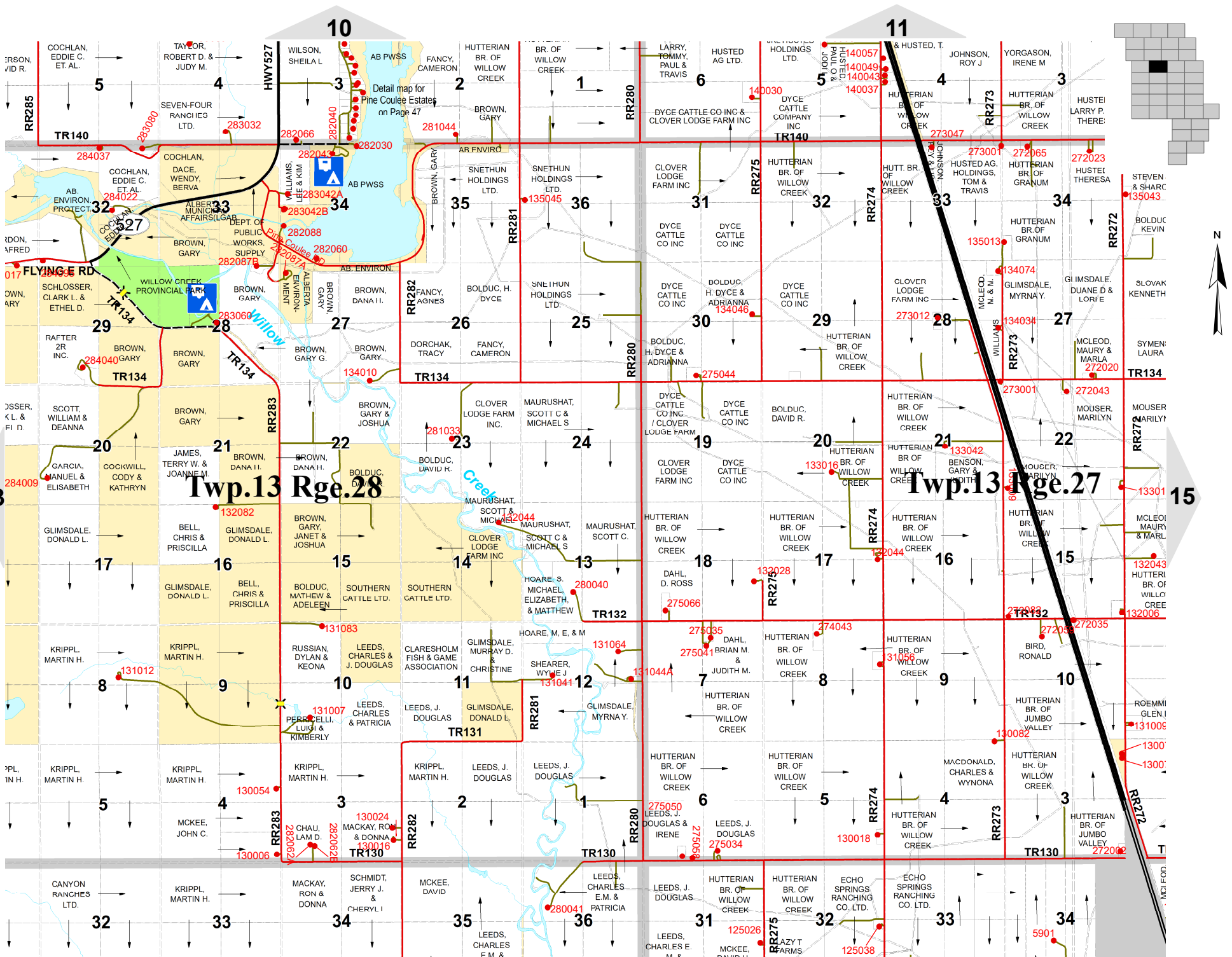


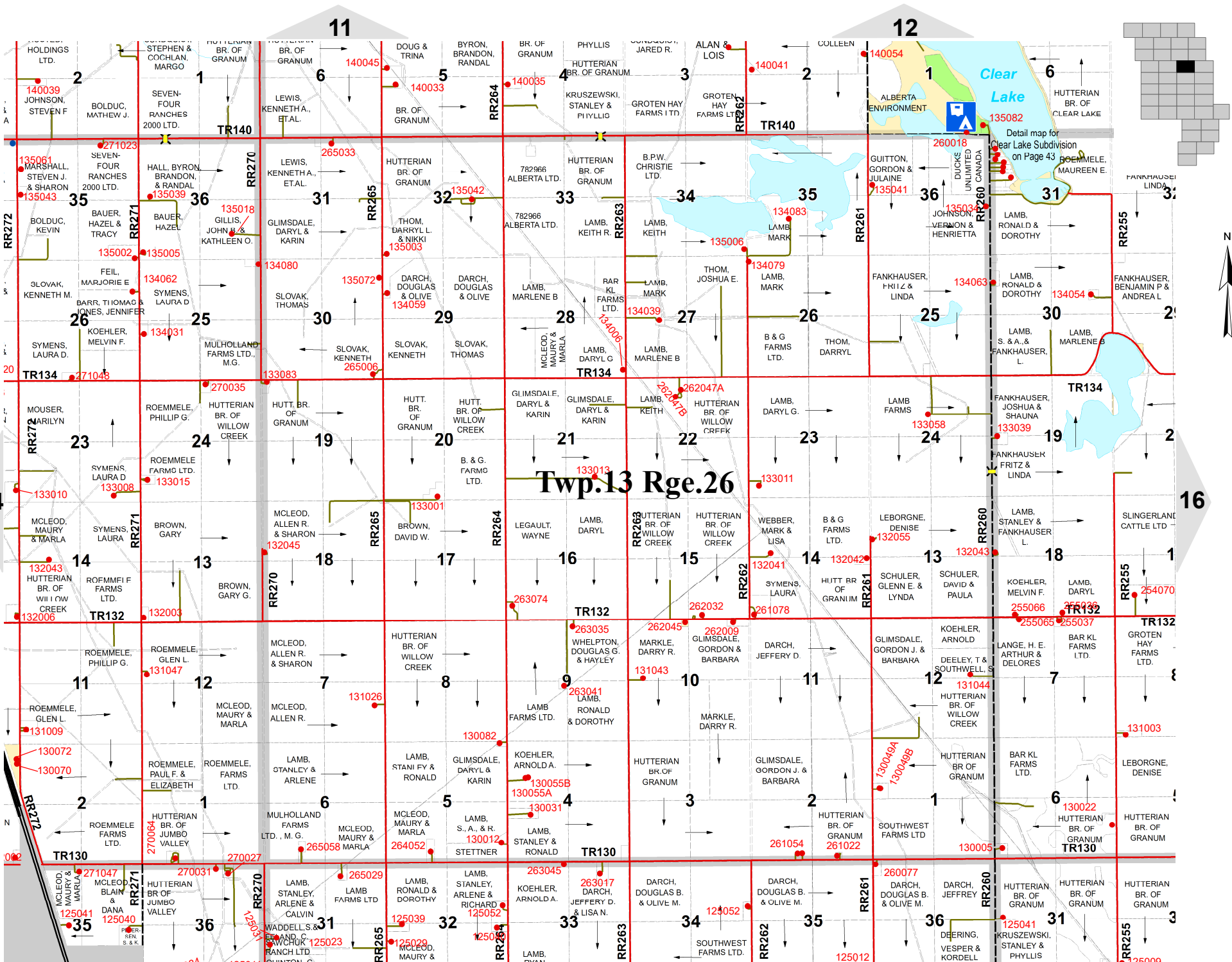
Detail map for  
Clear Lake Subdivision  
on Page 43



Twp.13 Rge.30

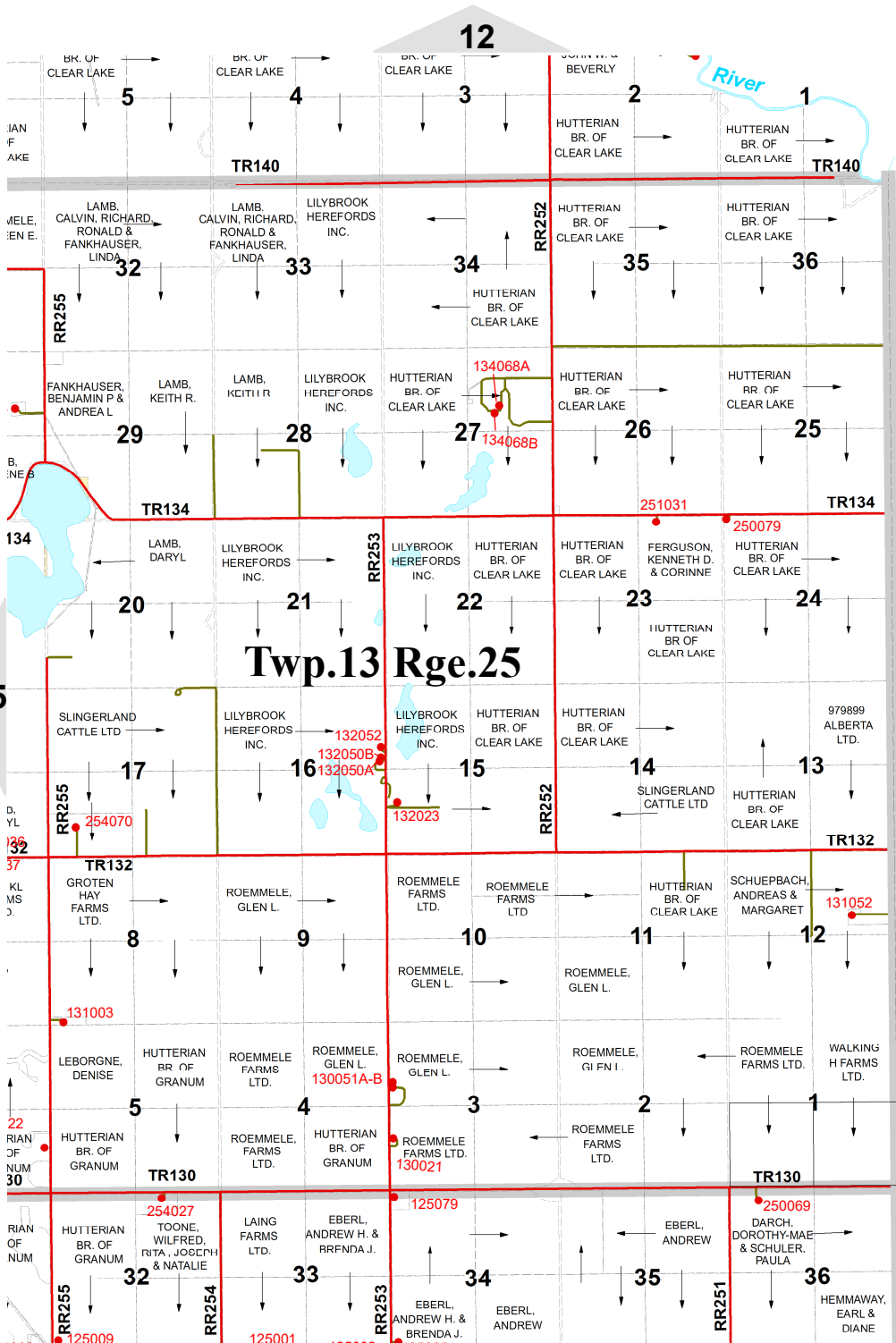
Twp.13 Rge.29



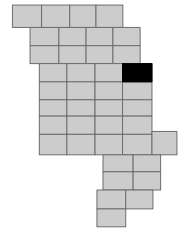


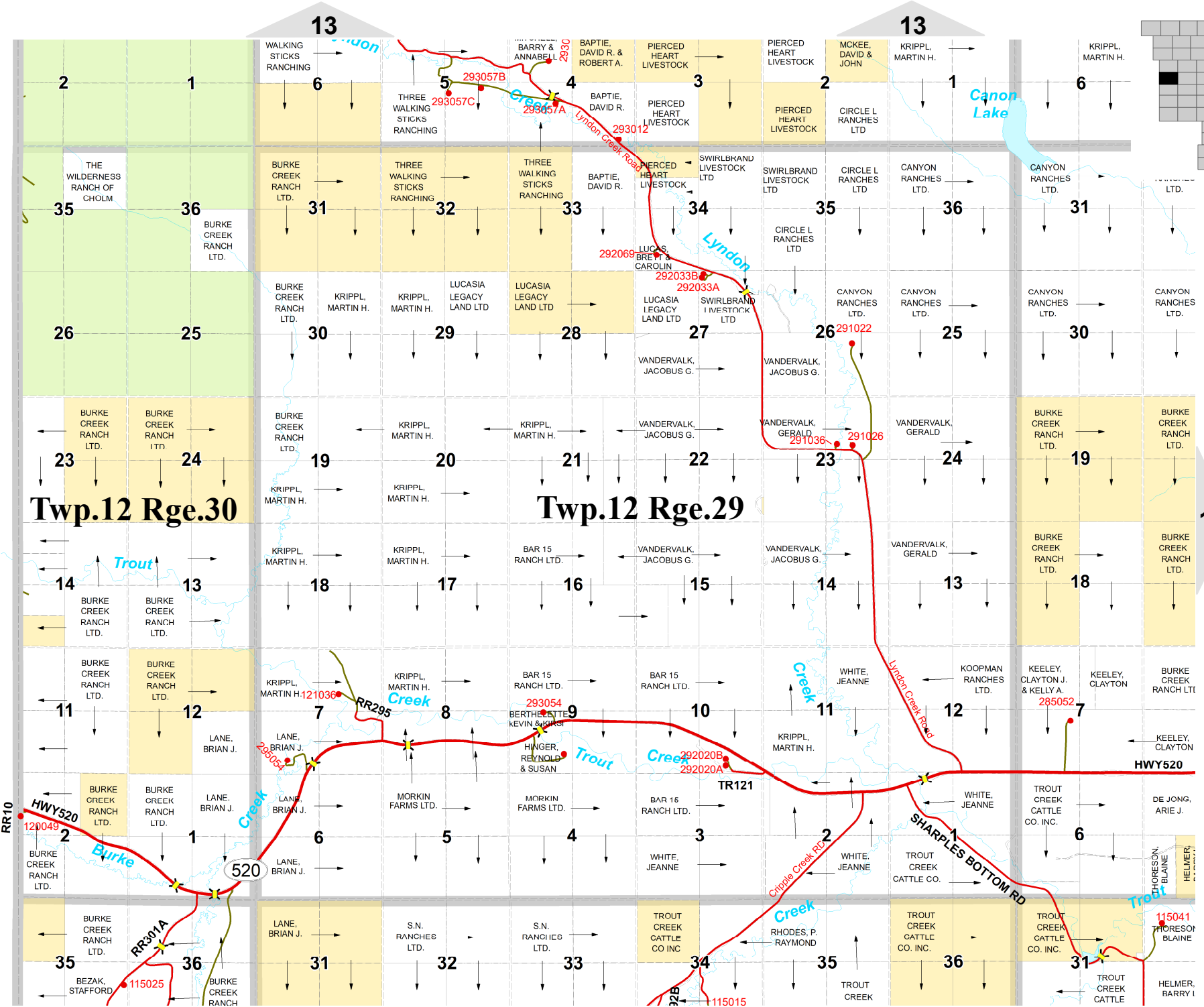
Twp.13 Rge.26





**Twp.13 Rge.25**





Twp. 12 Rge. 30

Twp. 12 Rge. 29

RR 10

HWY 520

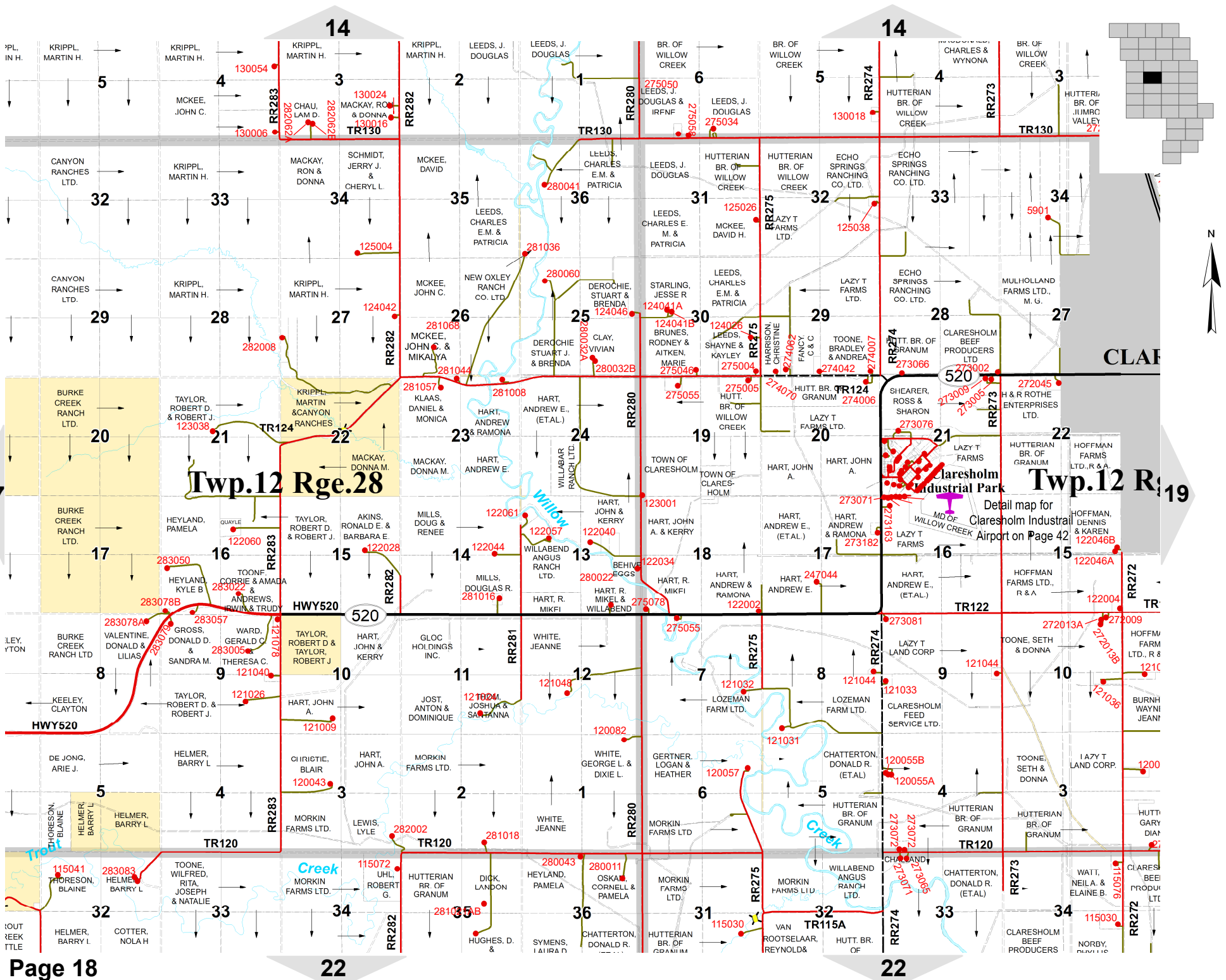
RR 301A

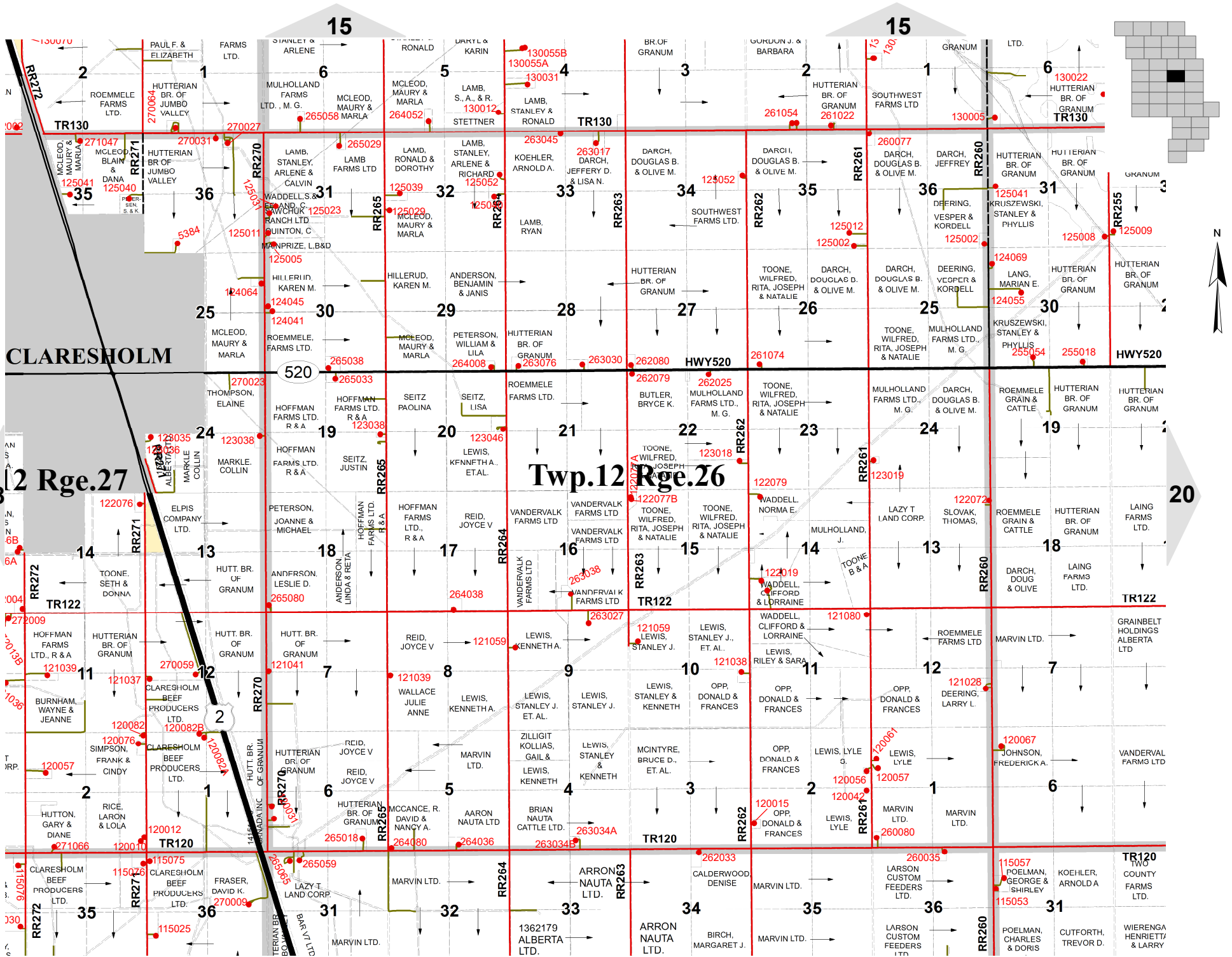
RR 295

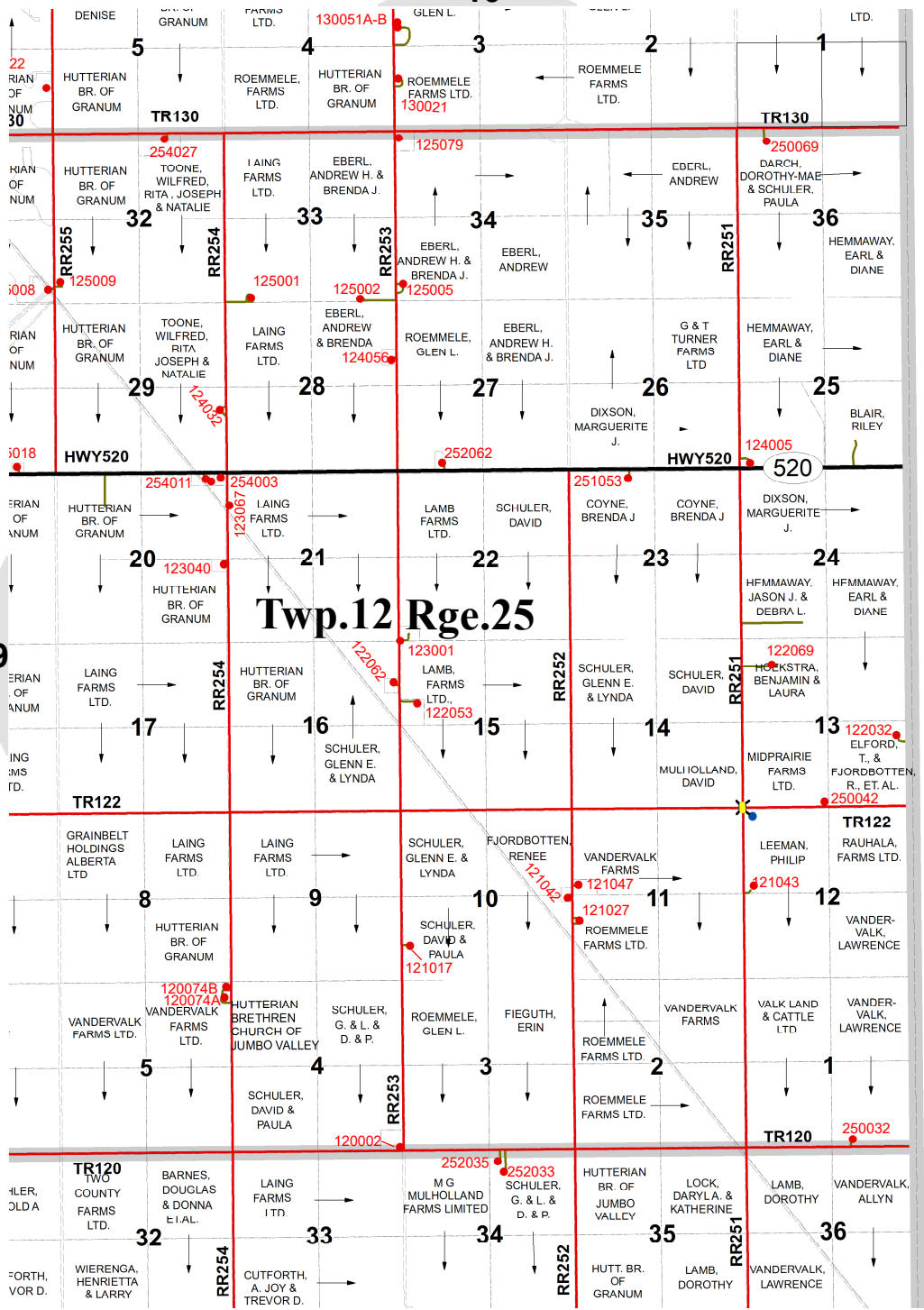
TR 121

SHARPLES BOTTOM RD

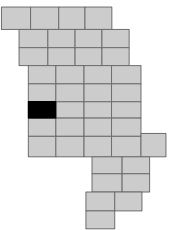
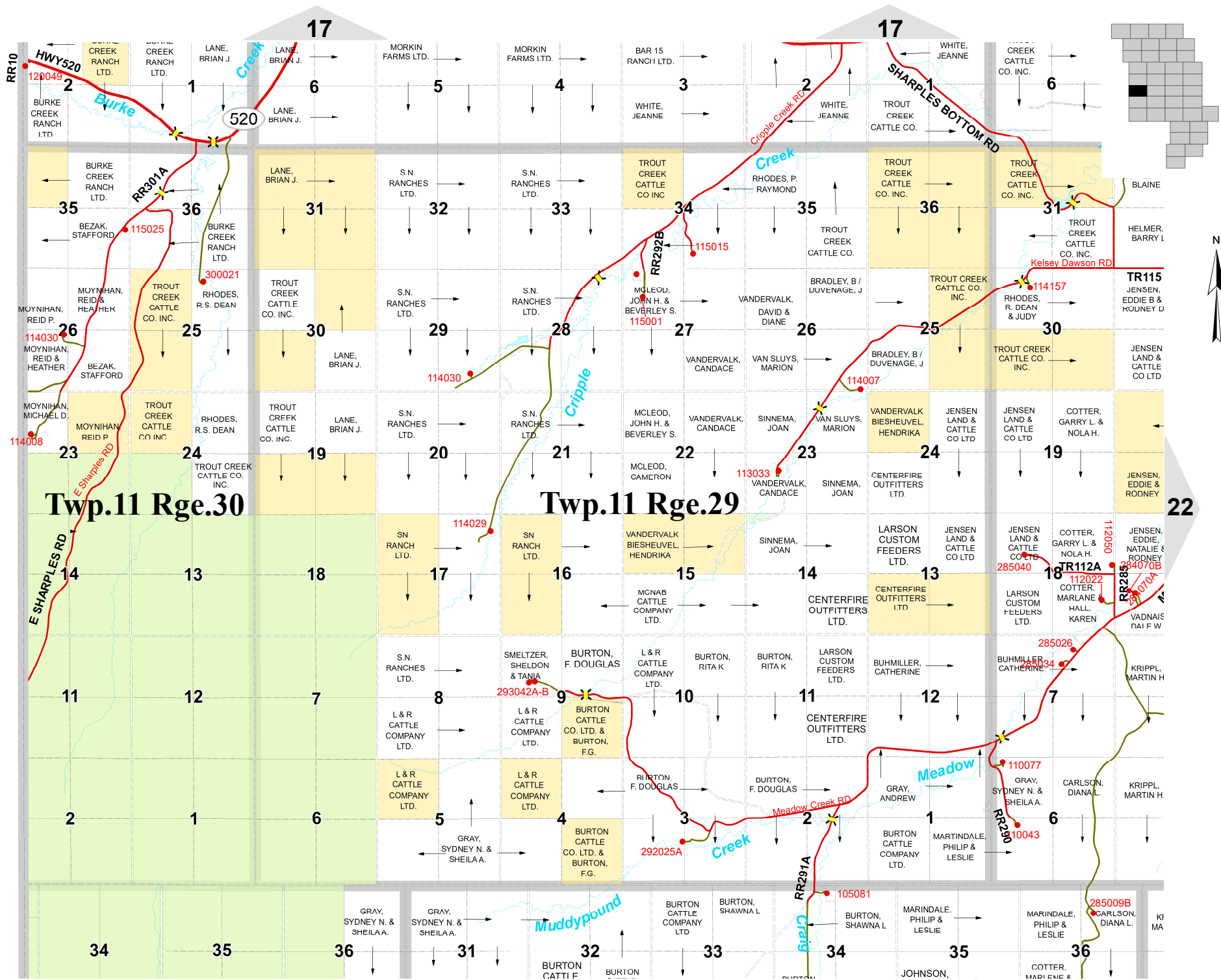
Map content including owner names (e.g., Burke Creek Ranch Ltd., Krippel Martin H., Lane Brian J.), parcel numbers (e.g., 1, 2, 3, 4, 5, 6, 7, 8, 9, 10, 11, 12, 13, 14, 15, 16, 17, 18, 19, 20, 21, 22, 23, 24, 25, 26, 27, 28, 29, 30, 31, 32, 33, 34, 35, 36), and various landmarks like Burke Creek, Trout Creek, Lyndon Creek, and Canon Lake.

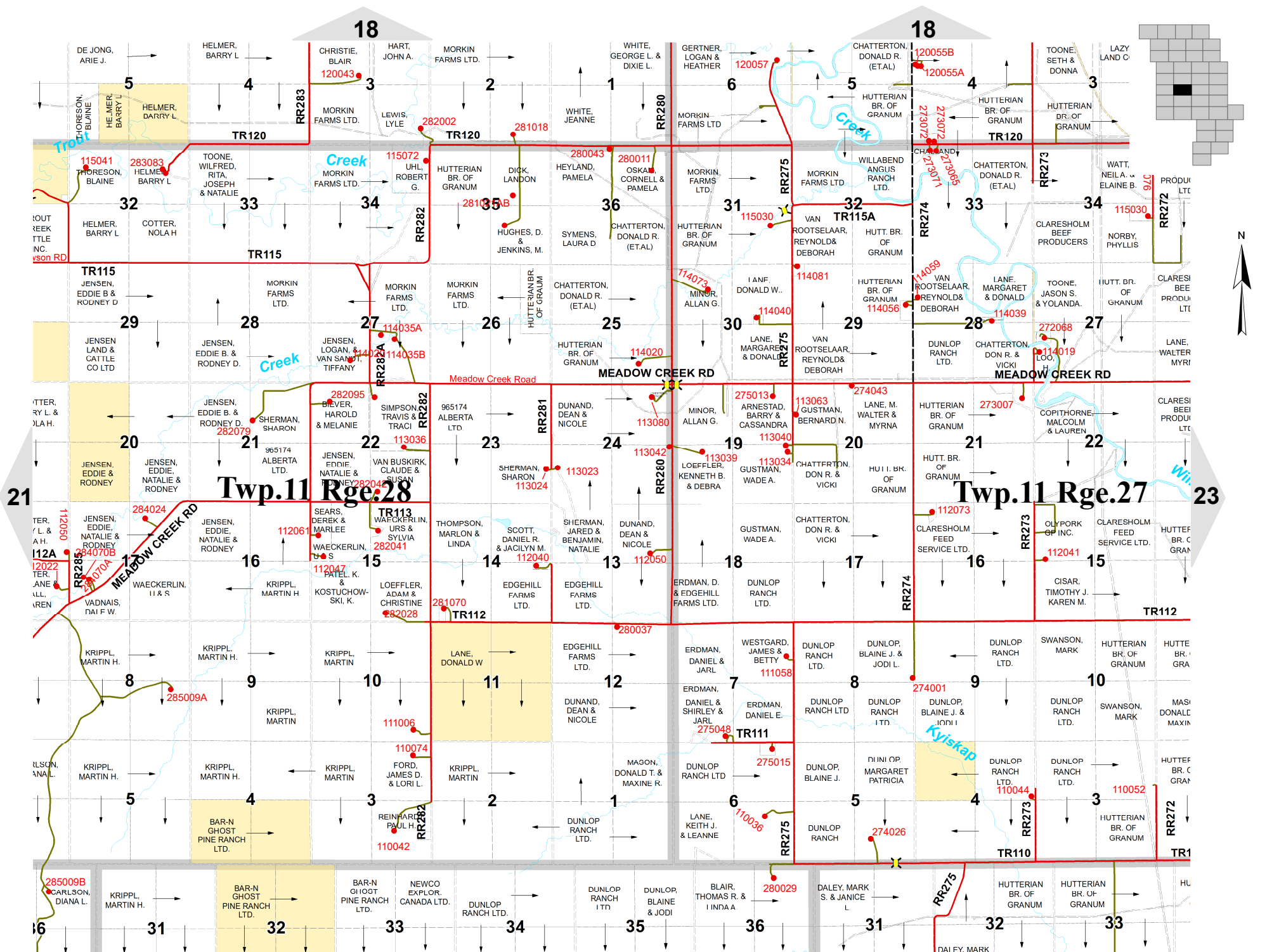


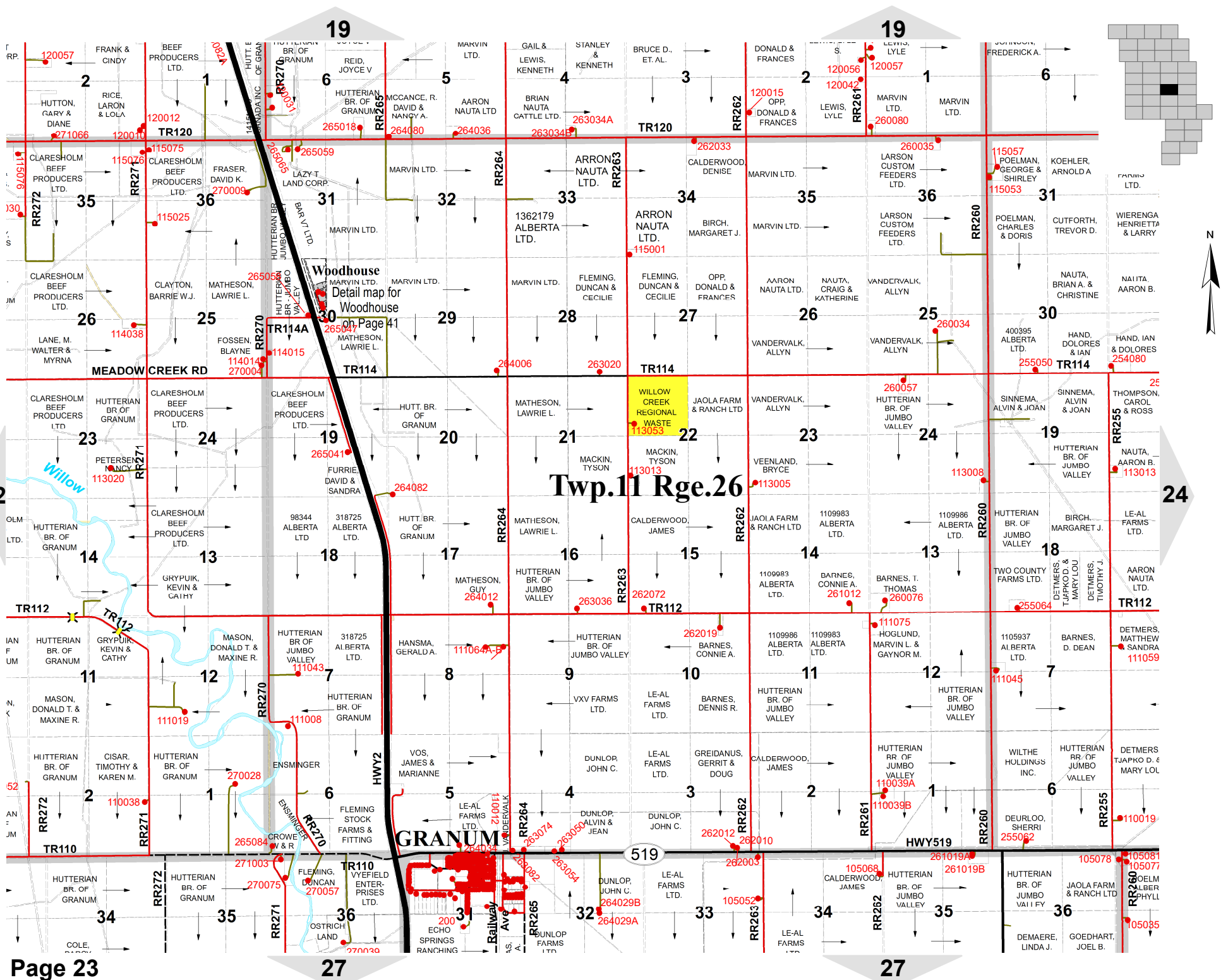




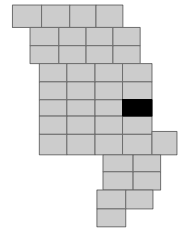
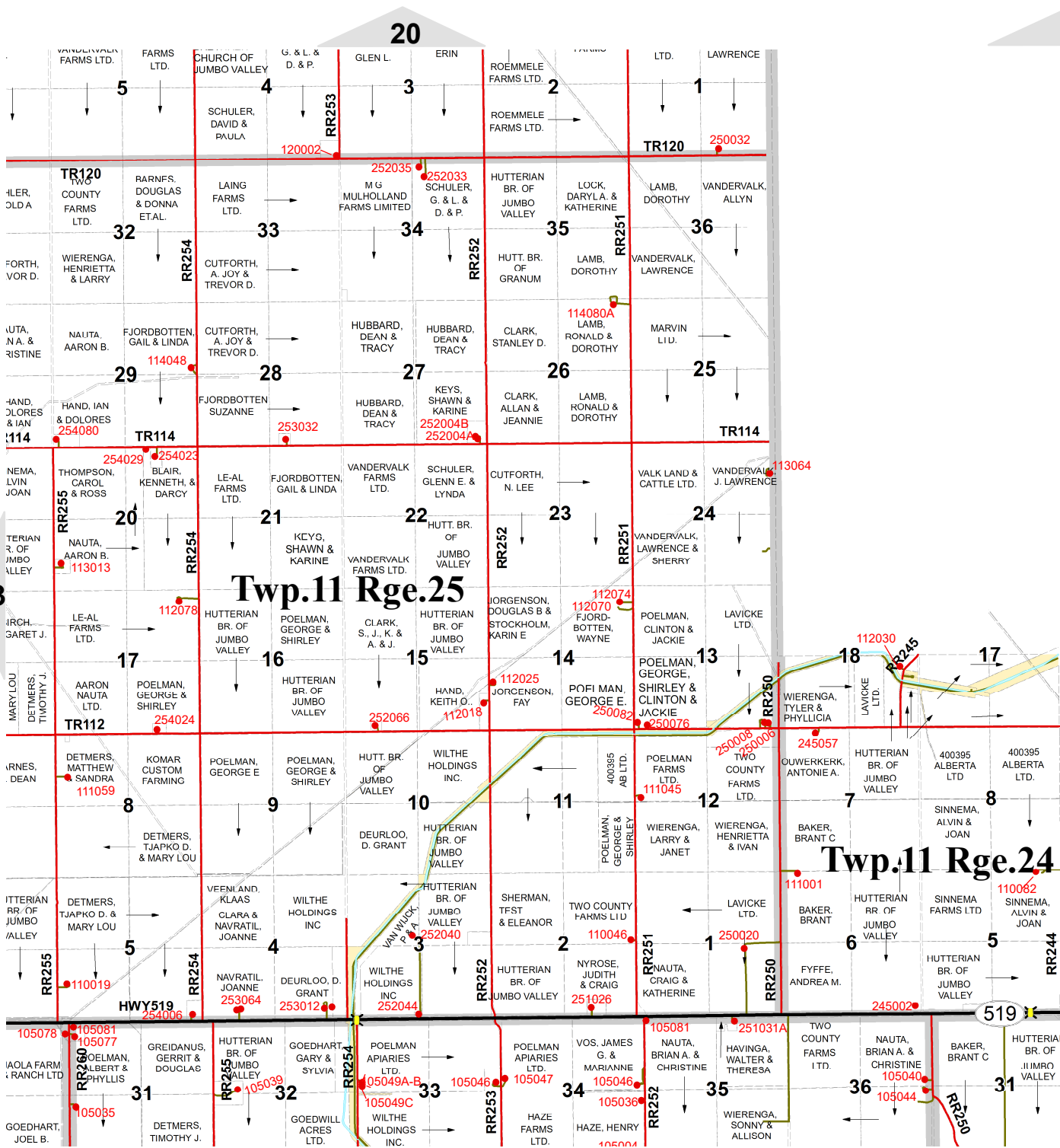
Twp. 12 Rge. 25





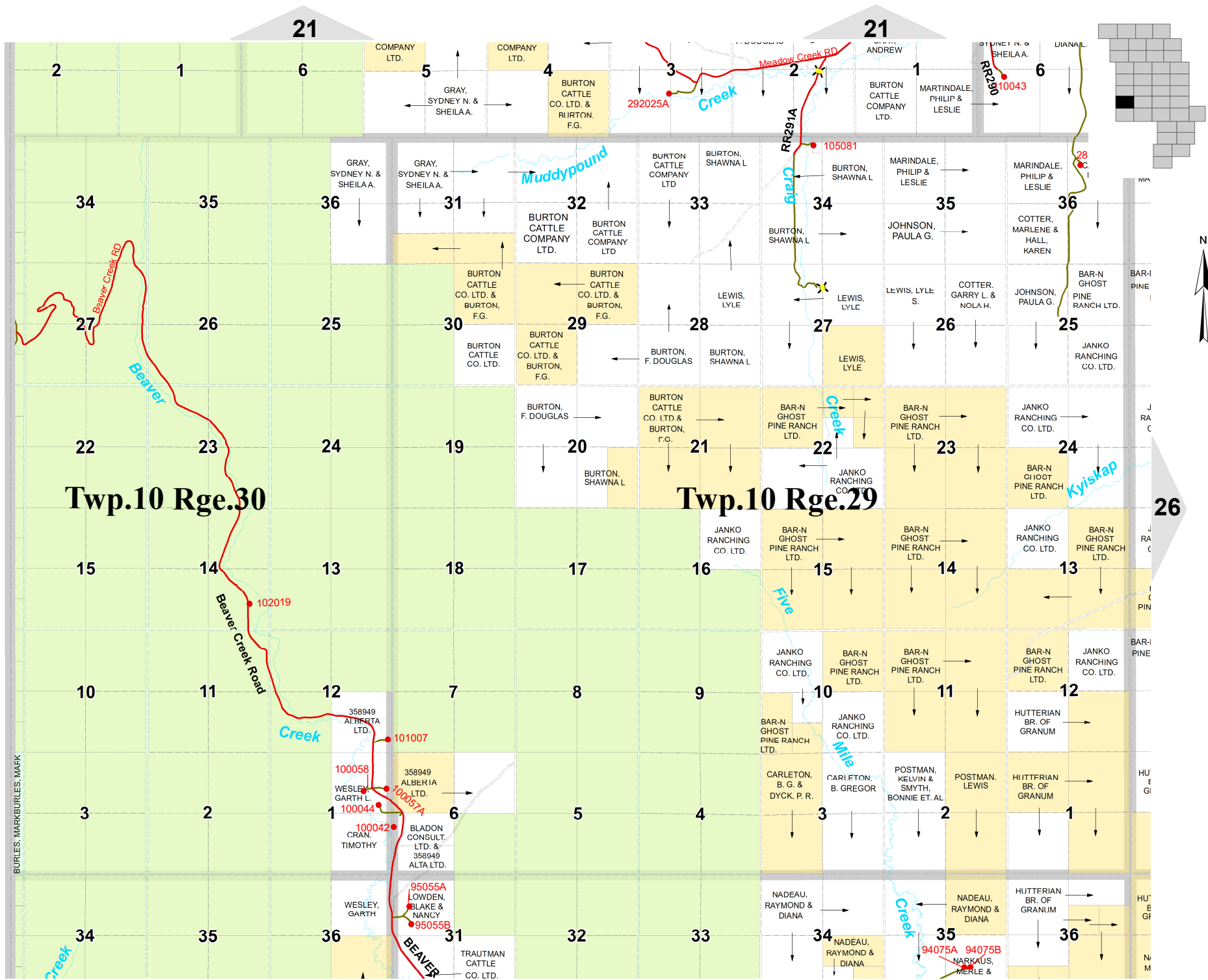






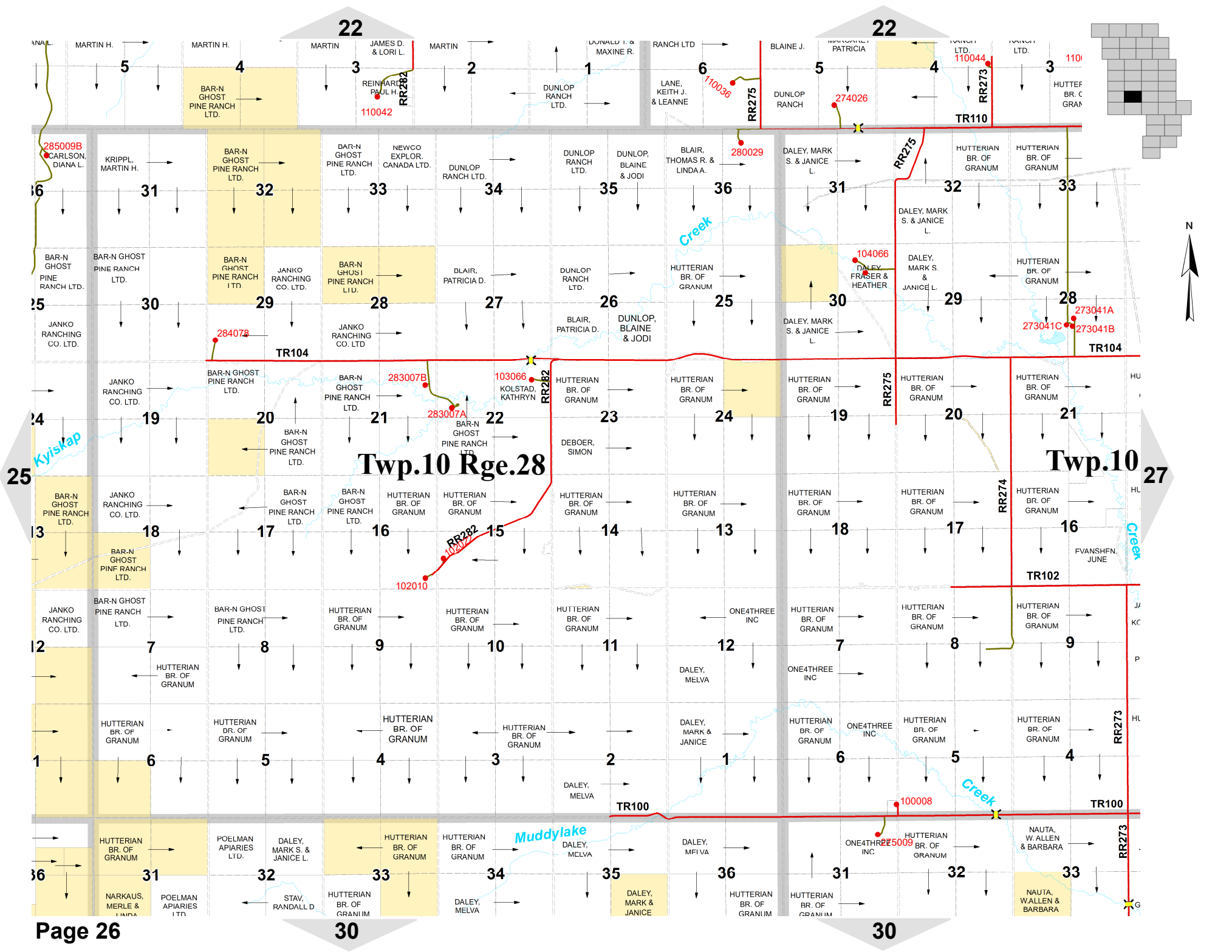
**Twp. 11 Rge. 25**

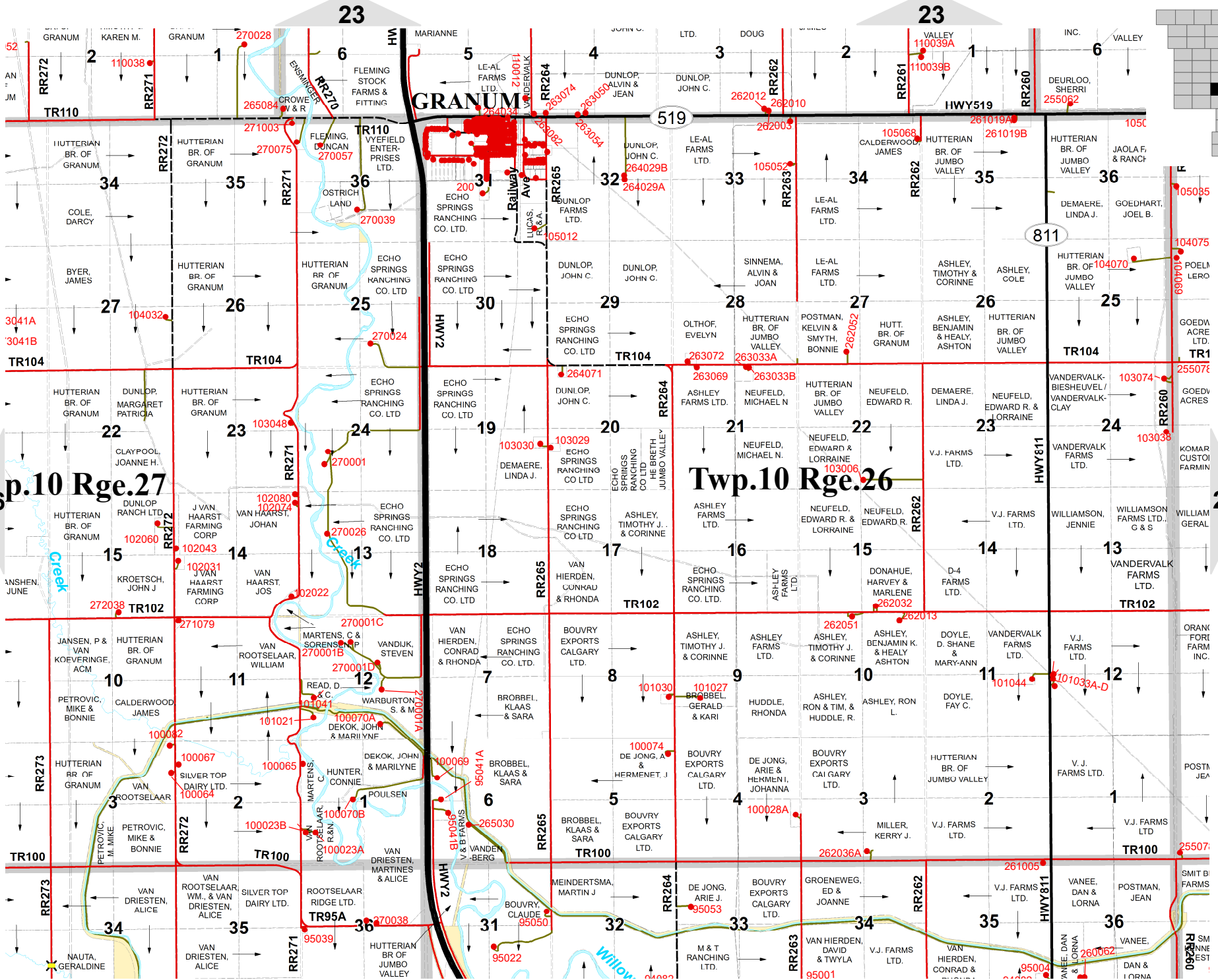
**Twp. 11 Rge. 24**



**Twp.10 Rge.30**

**Twp.10 Rge.29**

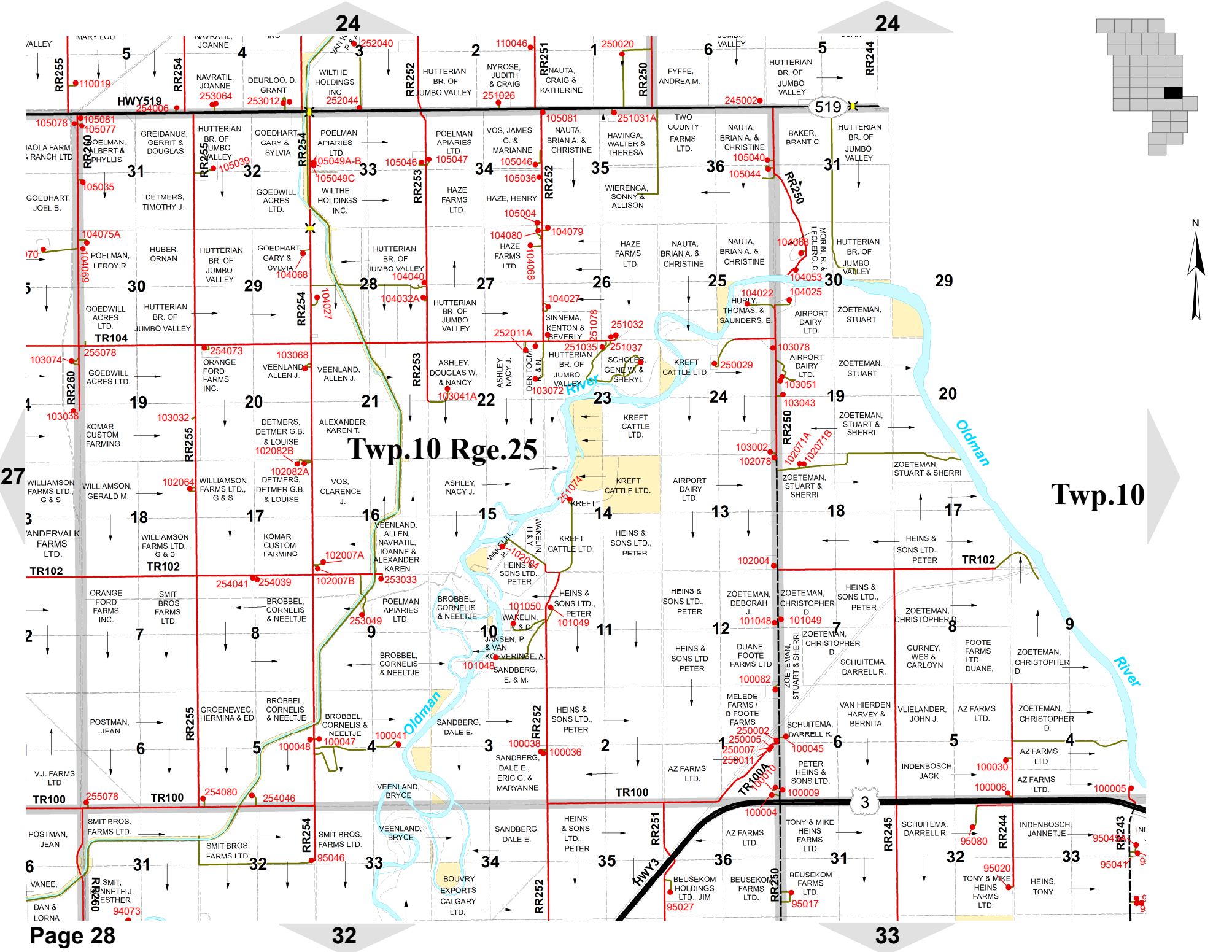




26 p.10 Rge.27

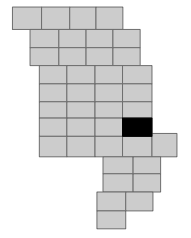
Twp.10 Rge.26

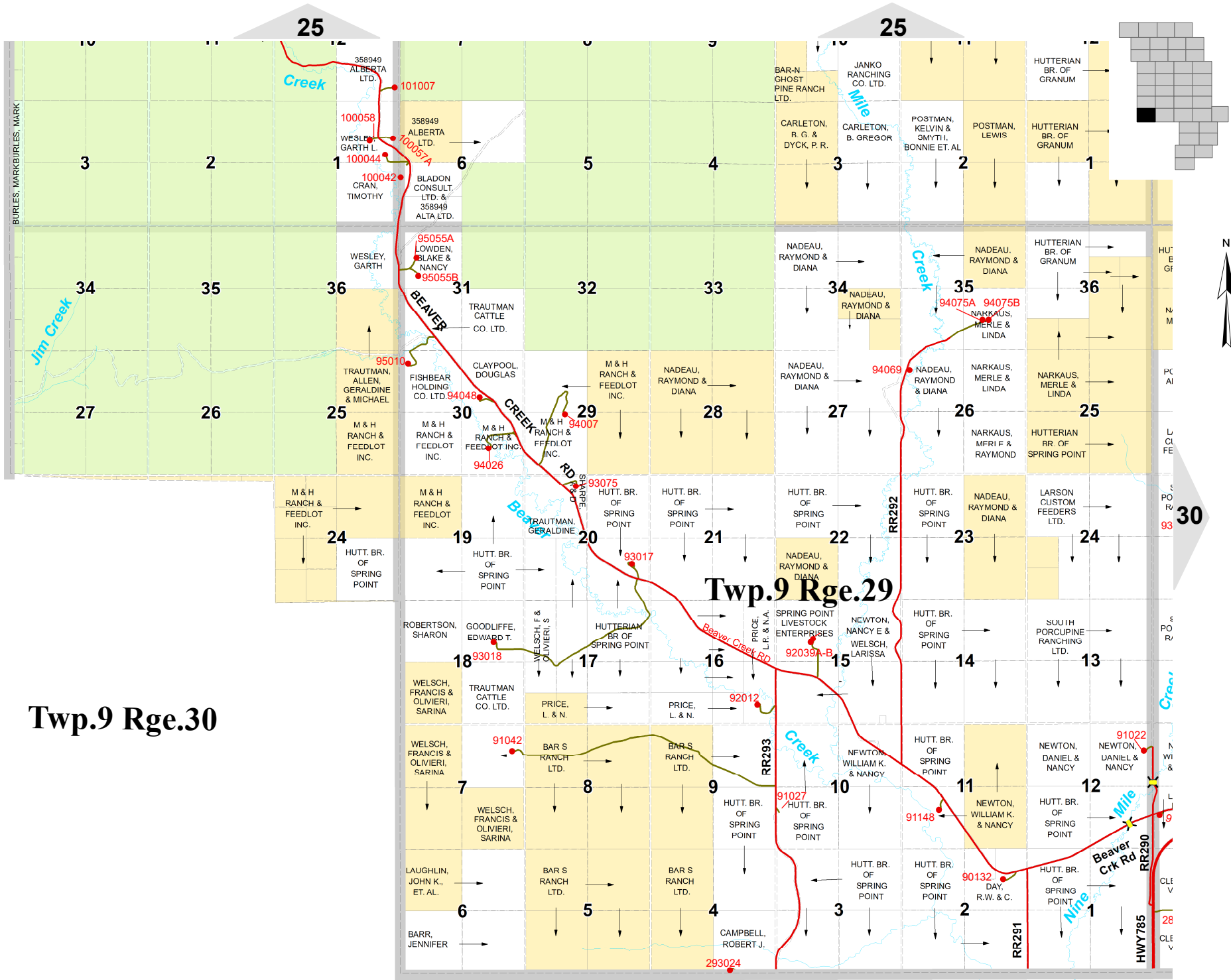
28

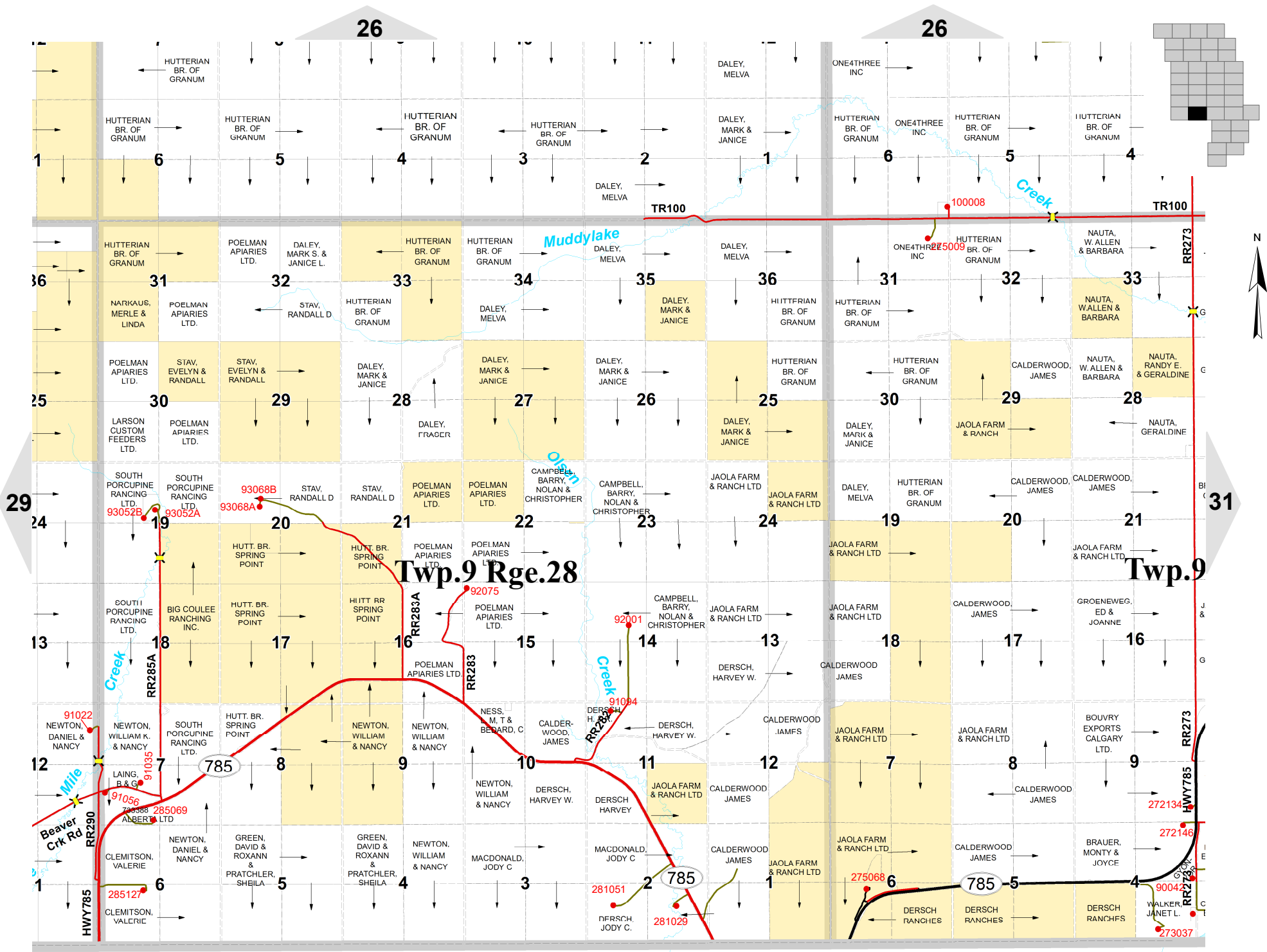


Twp. 10 Rge. 25

Twp. 10

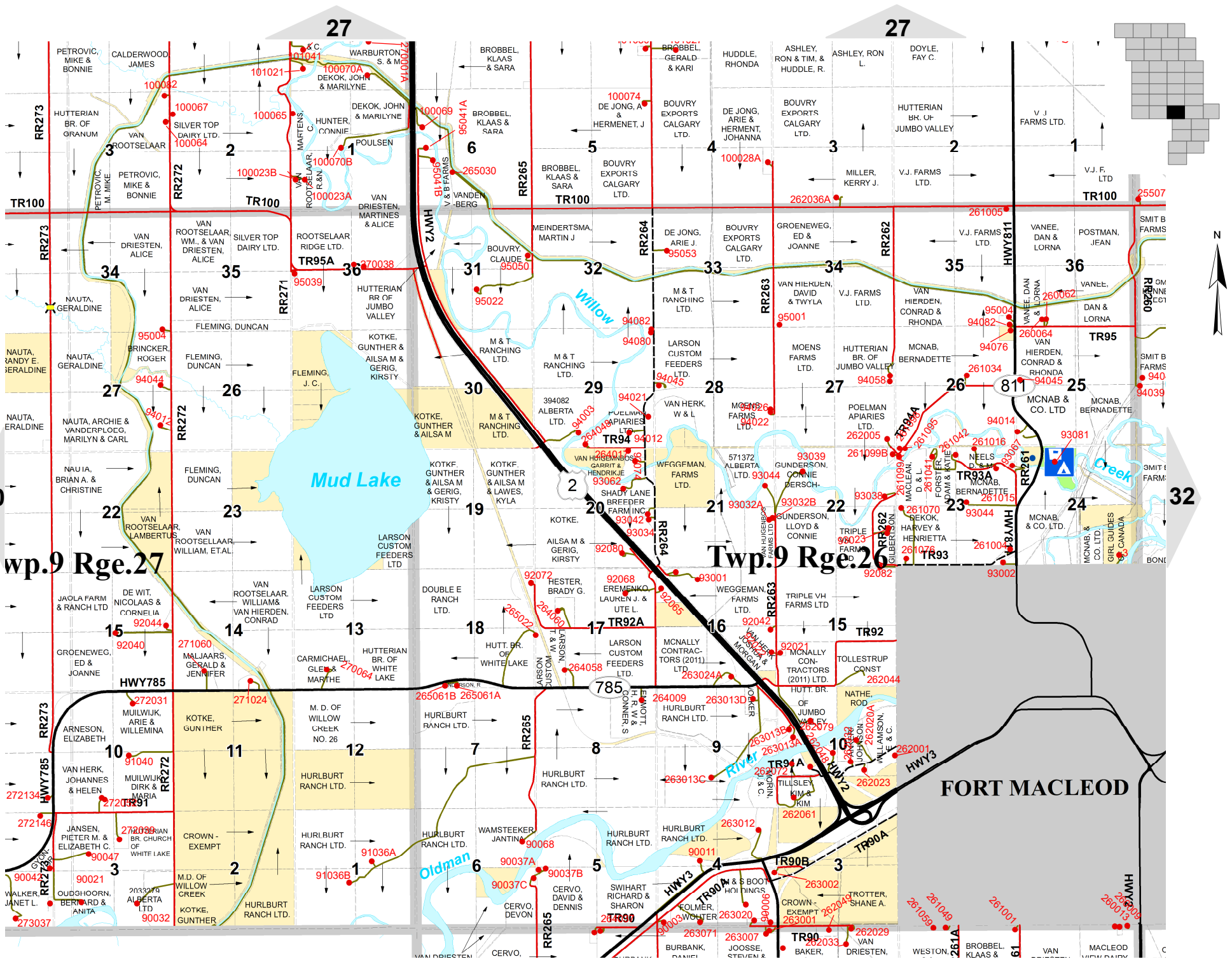




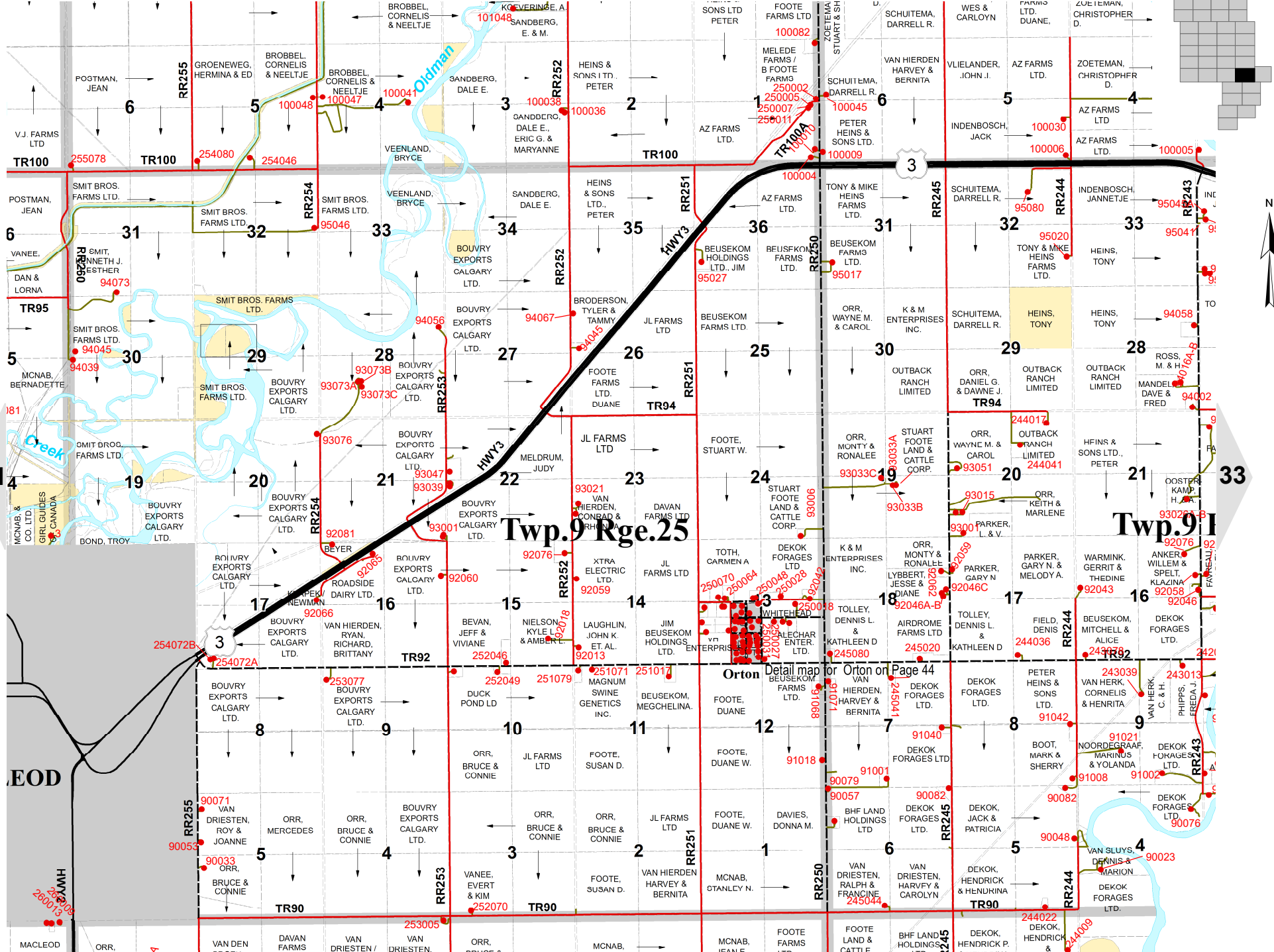


Twp. 9 Rge. 28

Twp. 9



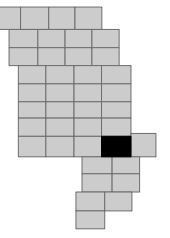




Twp. 9 Rge. 25

Twp. 9 R

Orton Detail map for Orton on Page 44



EOD

MMH

MACLEOD VIEW DAILY

90023

90028

90033

90038

90043

90048

90053

90058

90063

90068

90073

90078

90083

90088

90093

90098

90103

90108

90113

90118

90123

90128

90133

90138

90143

90148

90153

90158

90163

90168

90173

90178

90183

90188

90193

90198

90203

90208

90213

90218

90223

90228

90233

90238

90243

90248

90253

90258

90263

90268

90273

90278

90283

90288

90293

90298

90303

90308

90313

90318

90323

90328

90333

90338

90343

90348

90353

90358

90363

90368

90373

90378

90383

90388

90393

90398

90403

90408

90413

90418

90423

90428

90433

90438

90443

90448

90453

90458

90463

90468

90473

90478

90483

90488

90493

90498

90503

90508

90513

90518

90523

90528

90533

90538

90543

90548

90553

90558

90563

90568

90573

90578

90583

90588

90593

90598

90603

90608

90613

90618

90623

90628

90633

90638

90643

90648

90653

90658

90663

90668

90673

90678

90683

90688

90693

90698

90703

90708

90713

90718

90723

90728

90733

90738

90743

90748

90753

90758

90763

90768

90773

90778

90783

90788

90793

90798

90803

90808

90813

90818

90823

90828

90833

90838

90843

90848

90853

90858

90863

90868

90873

90878

90883

90888

90893

90898

90903

90908

90913

90918

90923

90928

90933

90938

90943

90948

90953

90958

90963

90968

90973

90978

90983

90988

90993

90998

91003

91008

91013

91018

91023

91028

91033

91038

91043

91048

91053

91058

91063

91068

91073

91078

91083

91088

91093

91098

91103

91108

91113

91118

91123

91128

91133

91138

91143

91148

91153

91158

91163

91168

91173

91178

91183

91188

91193

91198

91203

91208

91213

91218

91223

91228

91233

91238

91243

91248

91253

91258

91263

91268

91273

91278

91283

91288

91293

91298

91303

91308

91313

91318

91323

91328

91333

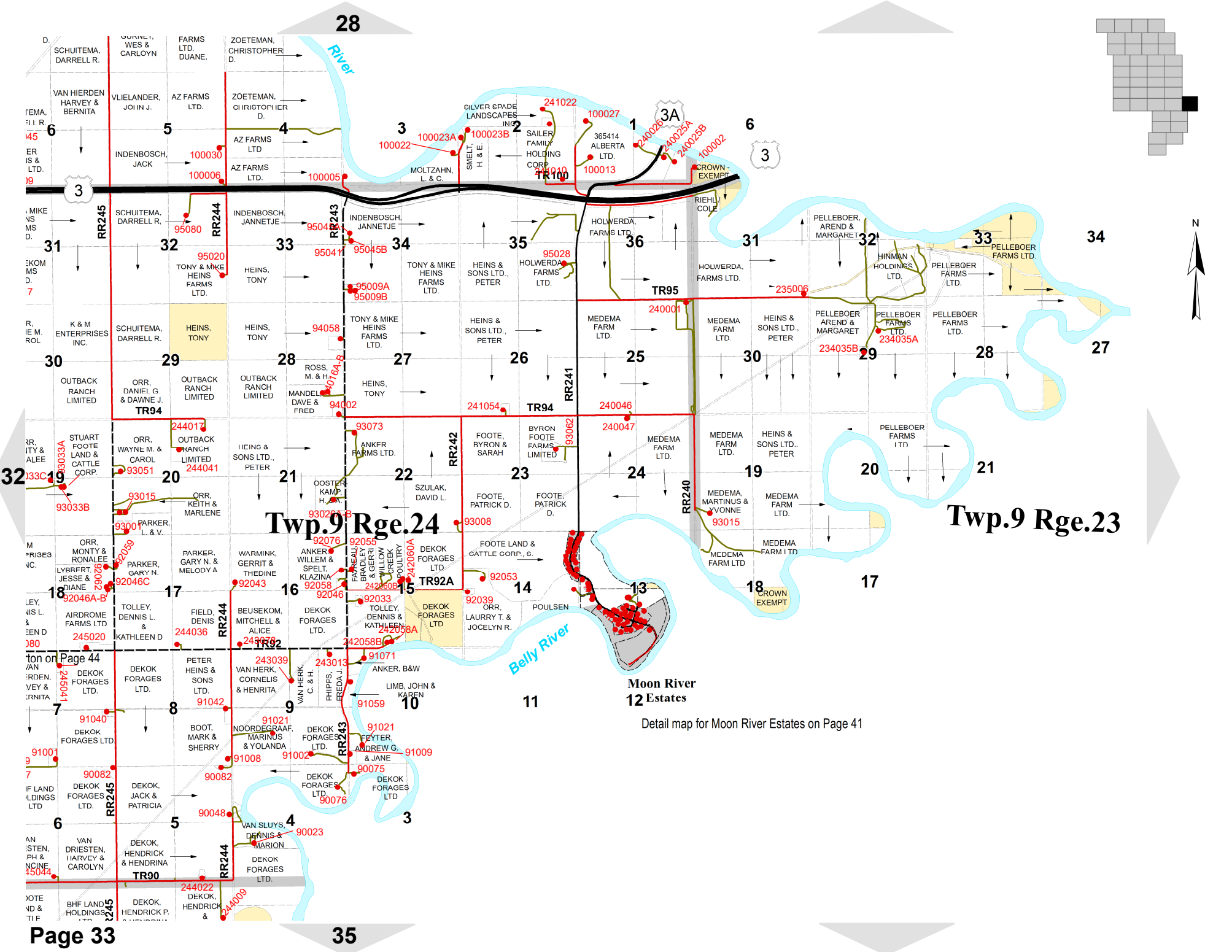
91338

91343

91348

91353

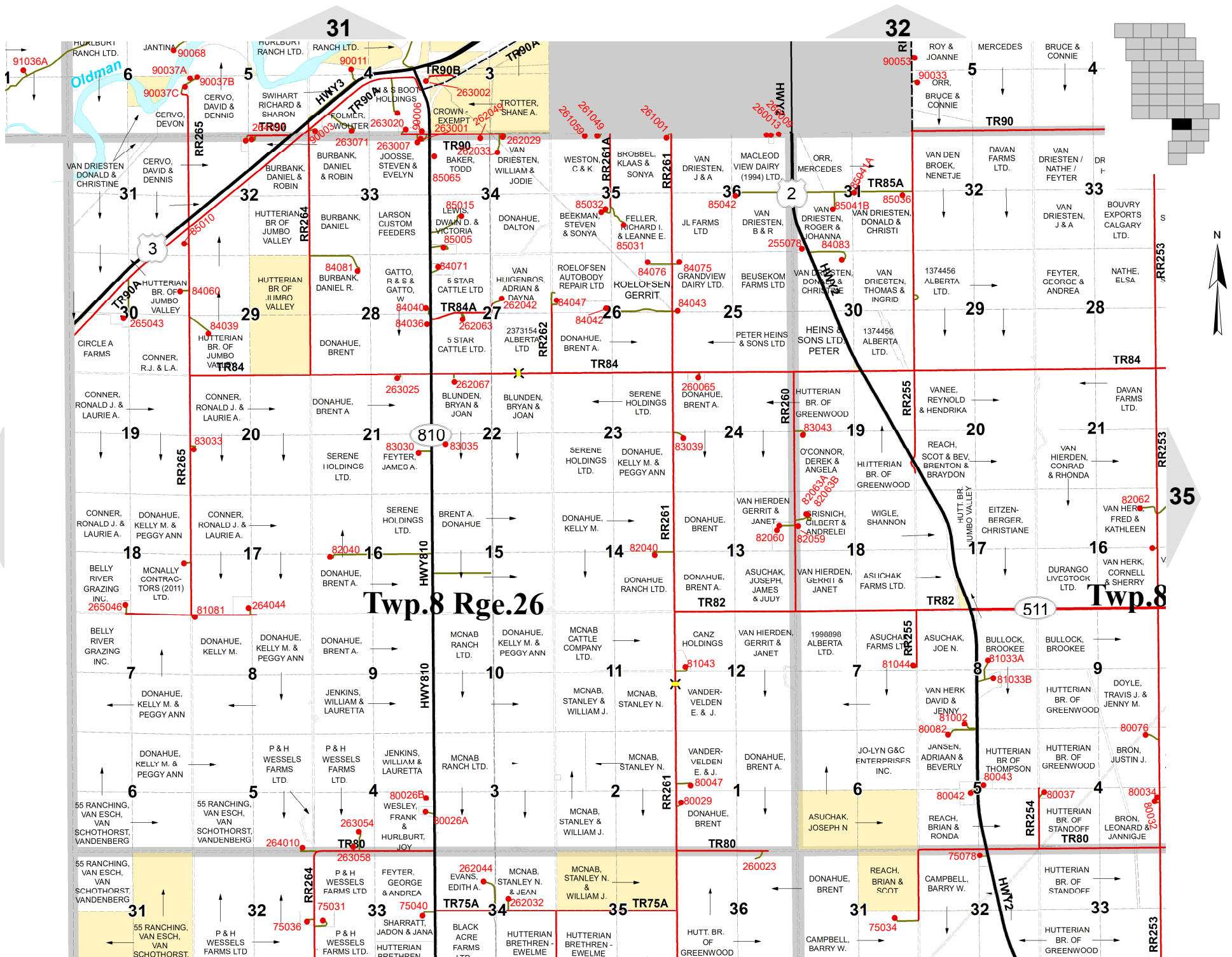
91358

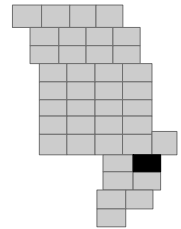
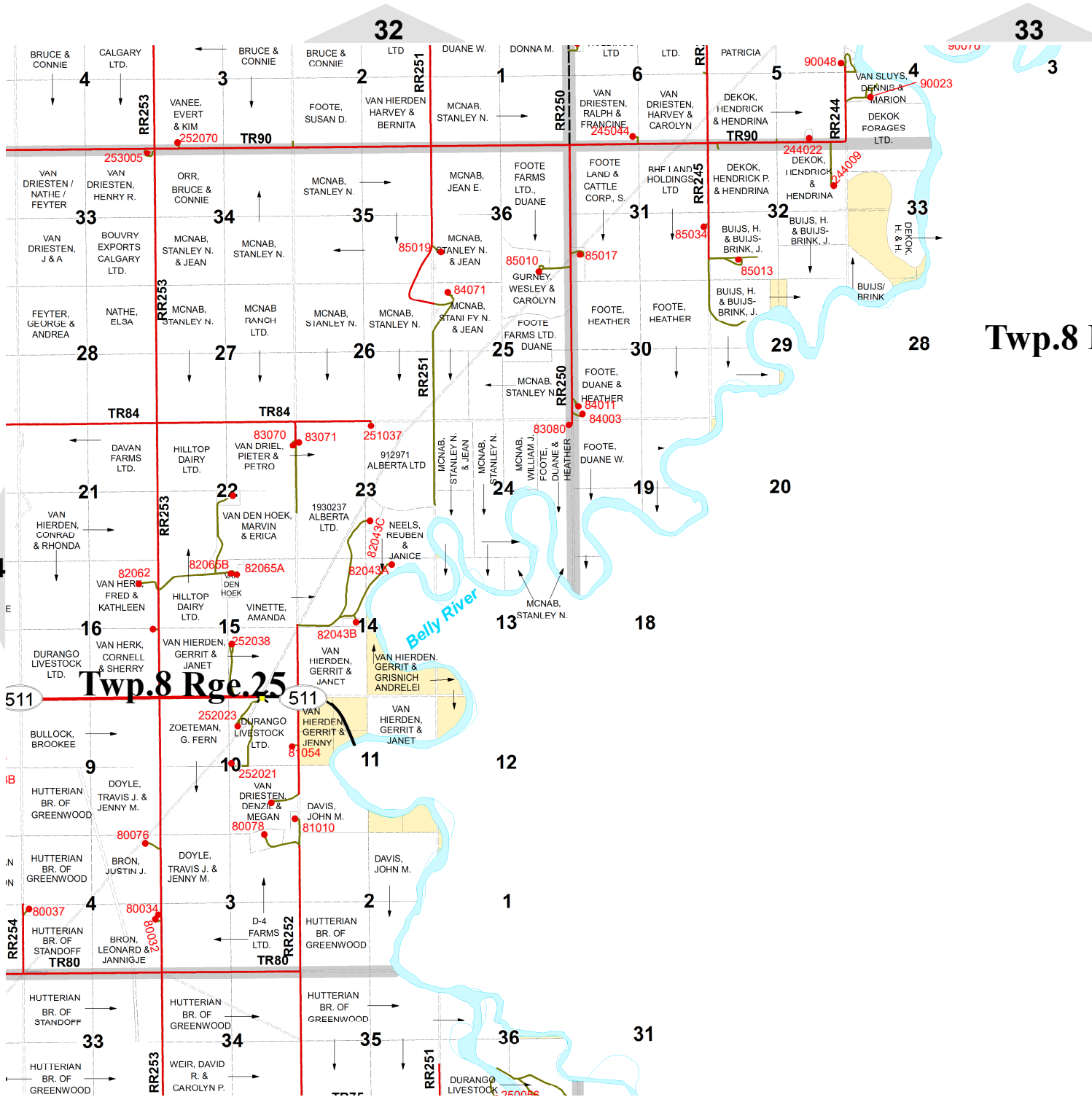


Twp.9 Rge.24

Twp.9 Rge.23

Moon River  
12 Estates  
Detail map for Moon River Estates on Page 41



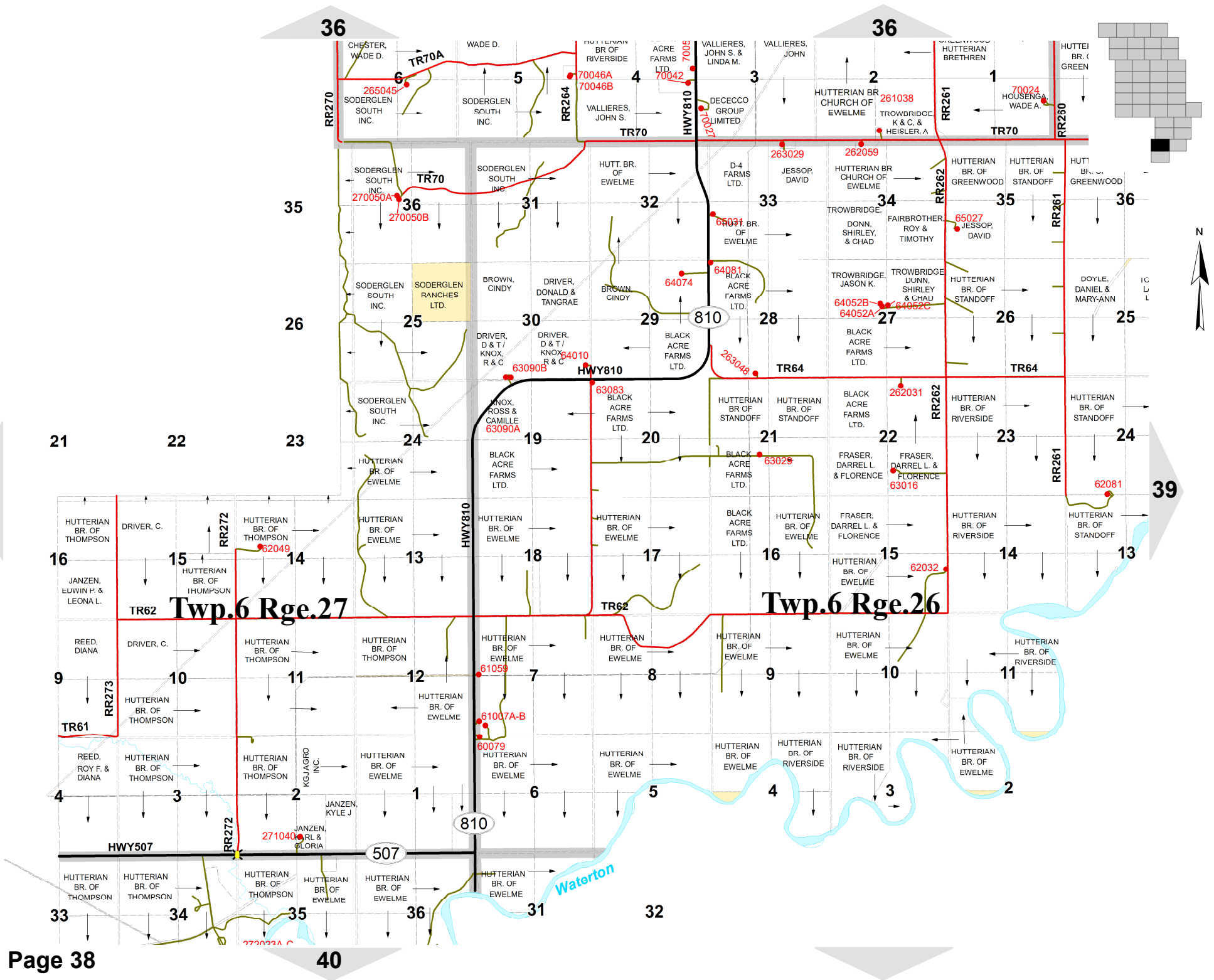


**Twp. 8 Rge. 24**

**Twp. 8 Rge. 25**

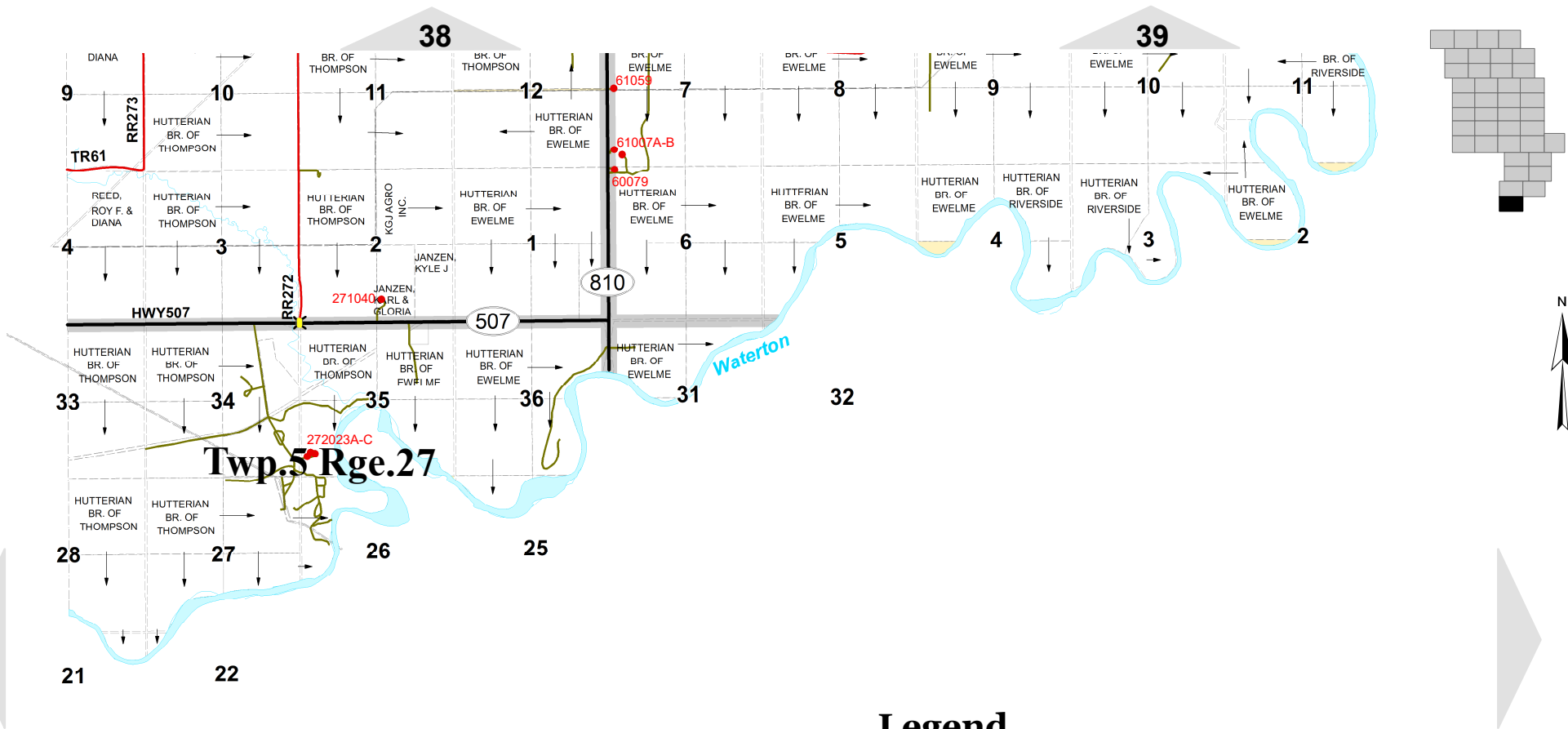






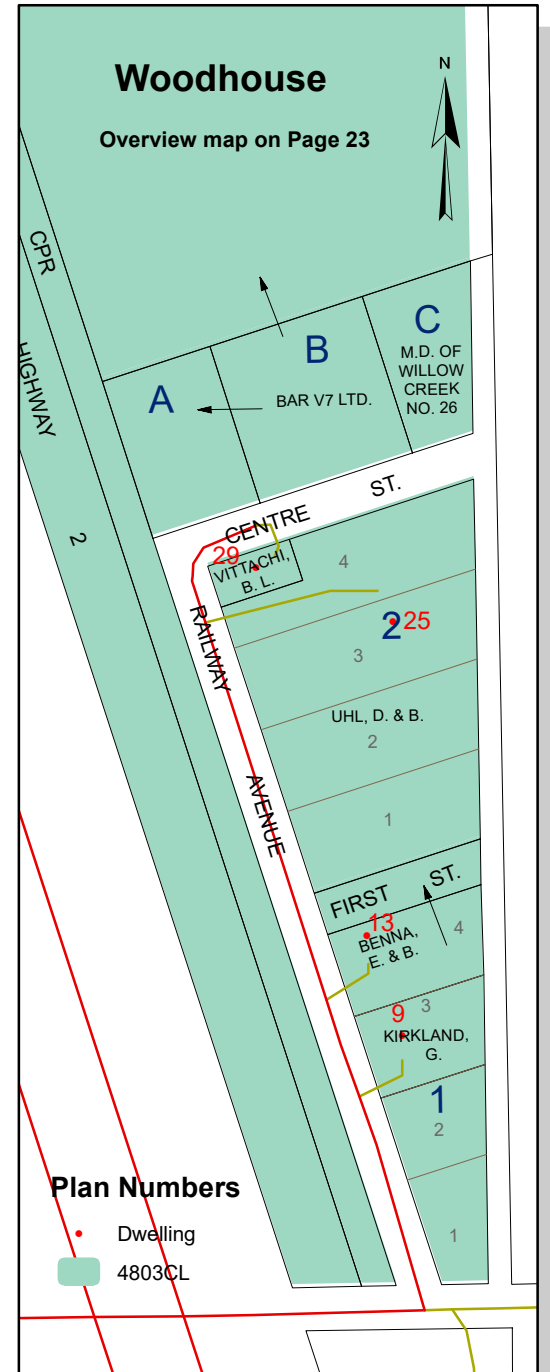
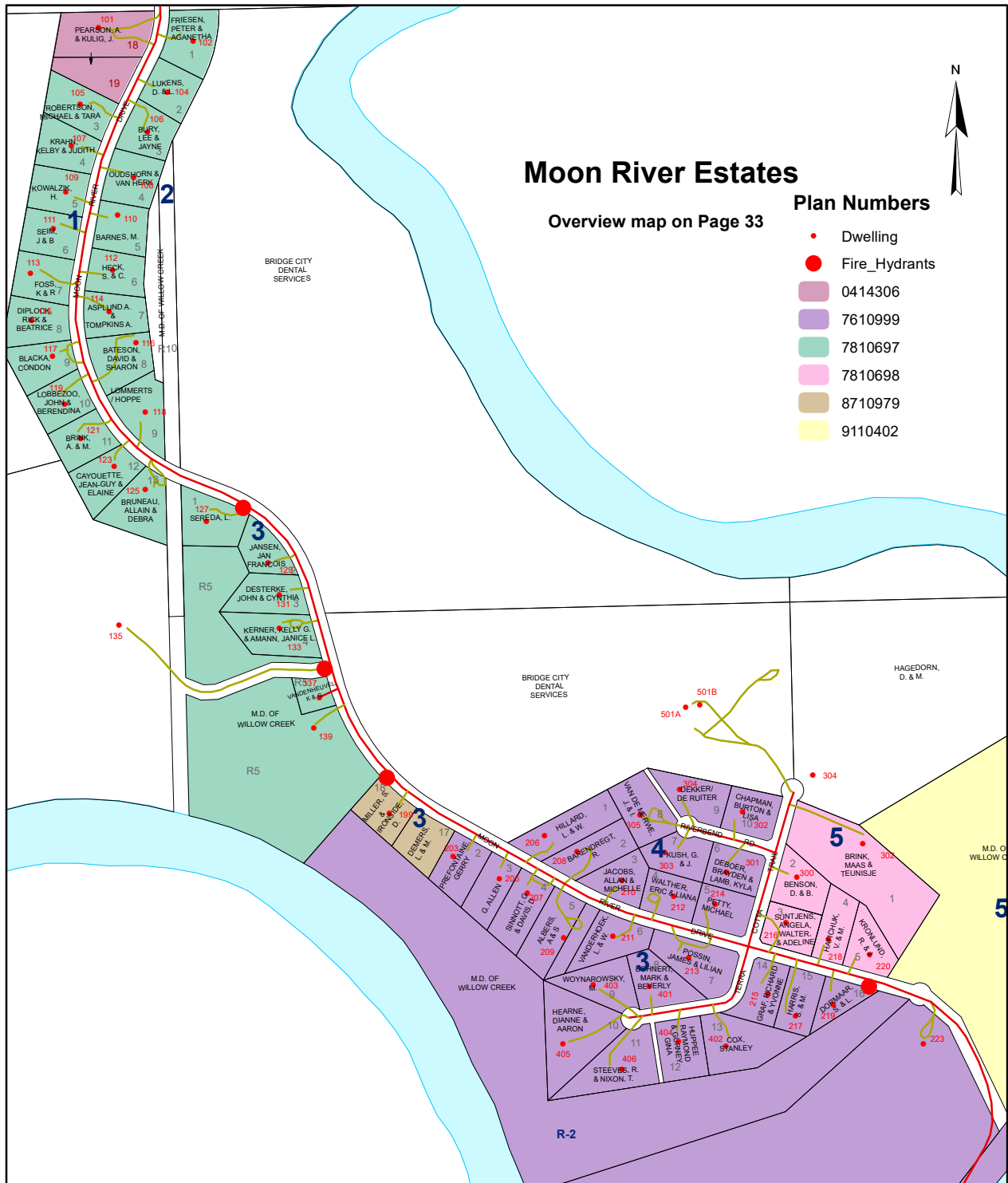


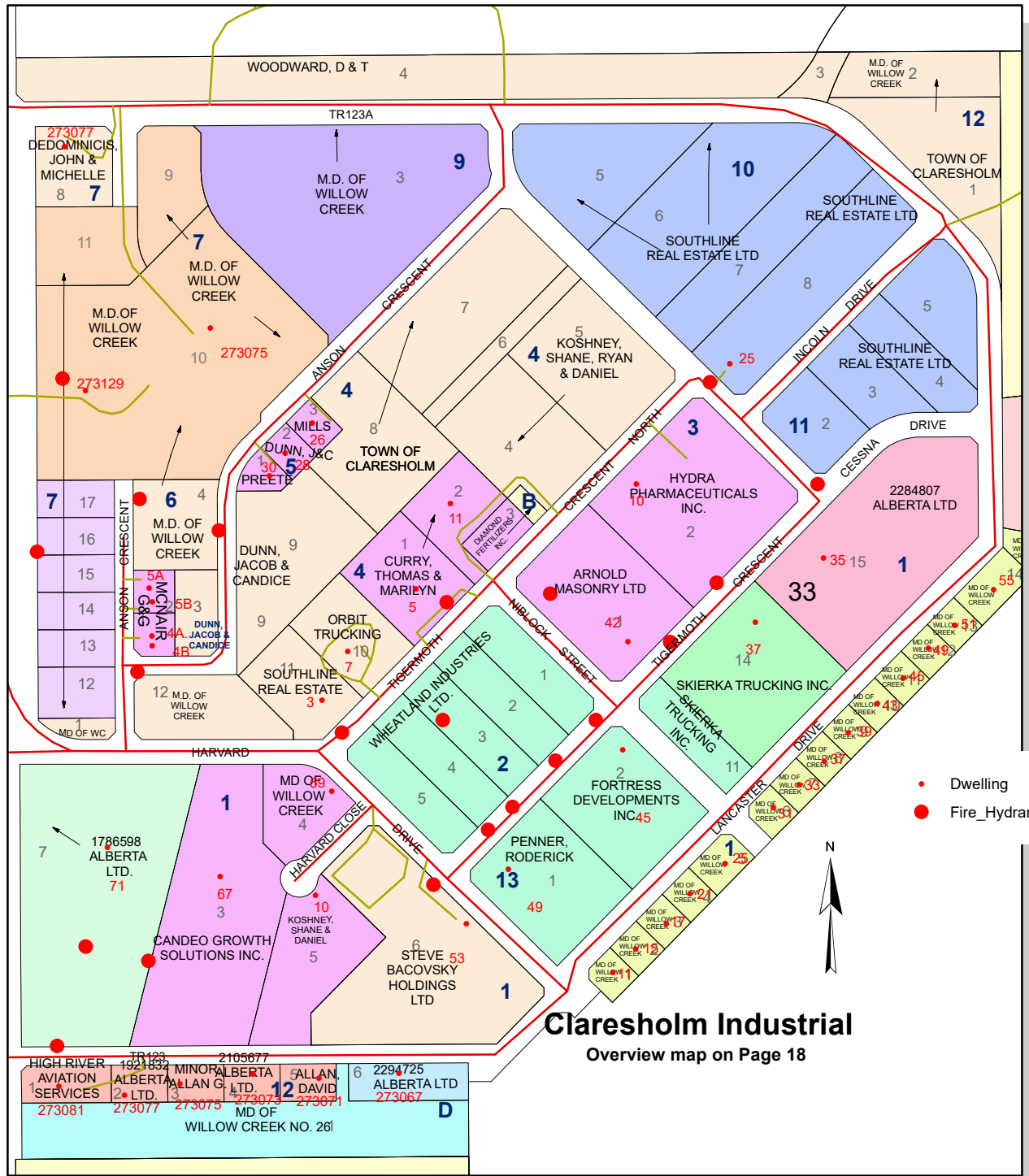




### Legend

- Dwellings
- Wells
- ✖ Bridge
- ✈ Airport
- 🏕 Campground
- Primary Highway
- Secondary Highway - Paved
- Secondary Highway - Unpaved
- Paved Roads
- Oiled Roads
- Unpaved Roads
- Right of Way
- Township Lines
- Titled Land
- Regional Land Fill
- Forest Reserve
- Provincial Park
- Crown Land (Name indicates lease holder)



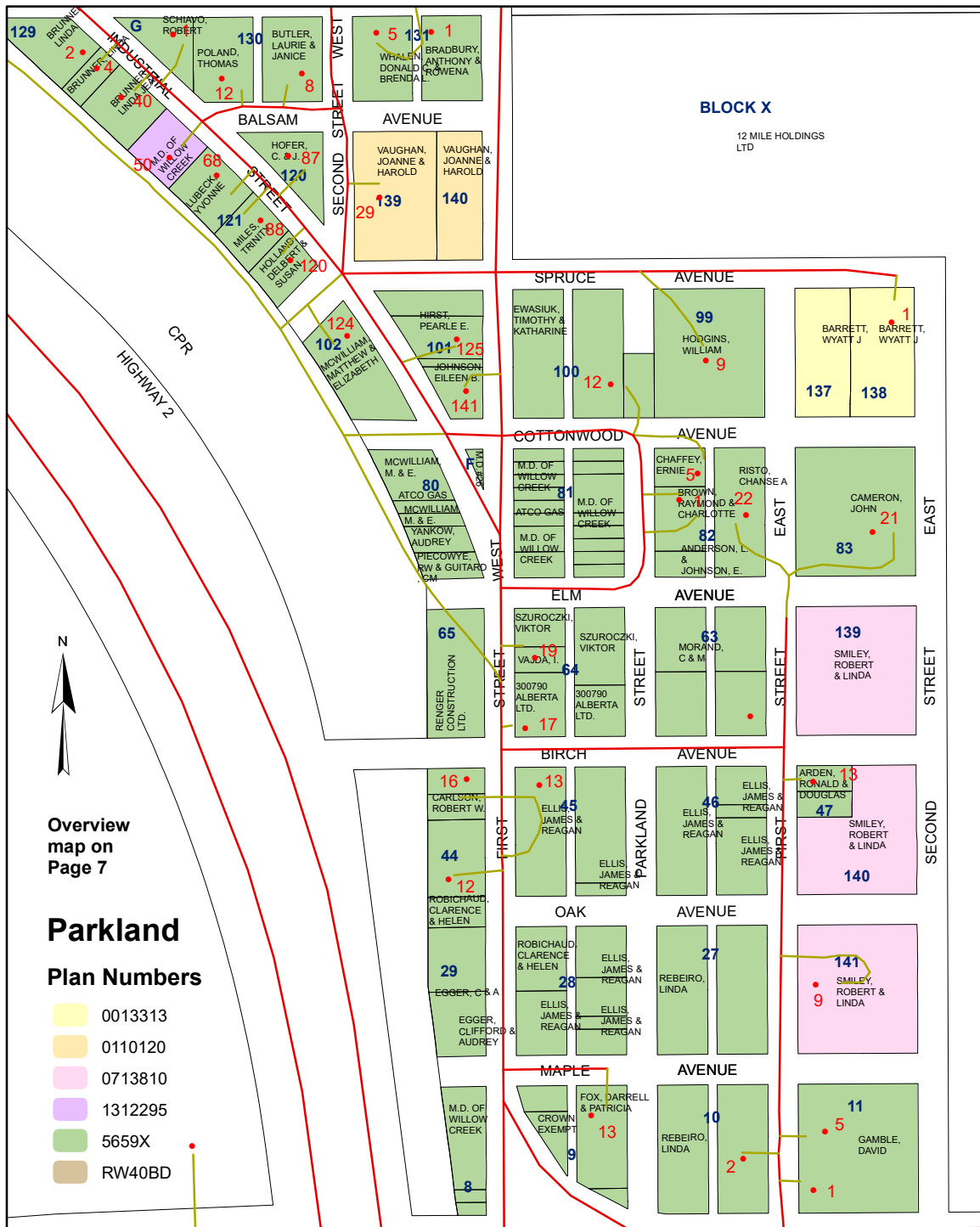


**Claresholm Industrial**  
 Overview map on Page 18

- Dwelling
- Fire\_Hydrants

**Plan Number**

0610415	2312150
0815346	2840JK
1311562	4117JK
2110182	6686JK
2110206	7711526
2211059	7910032
2211667	8810634
2310599	9211321
2312067	

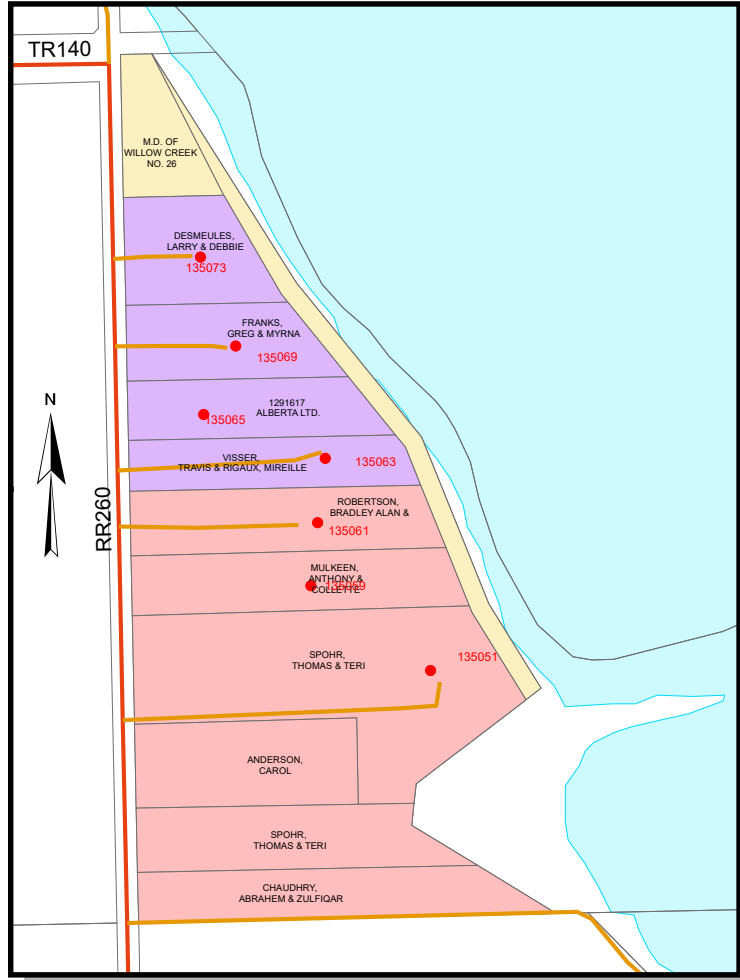


Overview map on Page 7

**Parkland Plan Numbers**

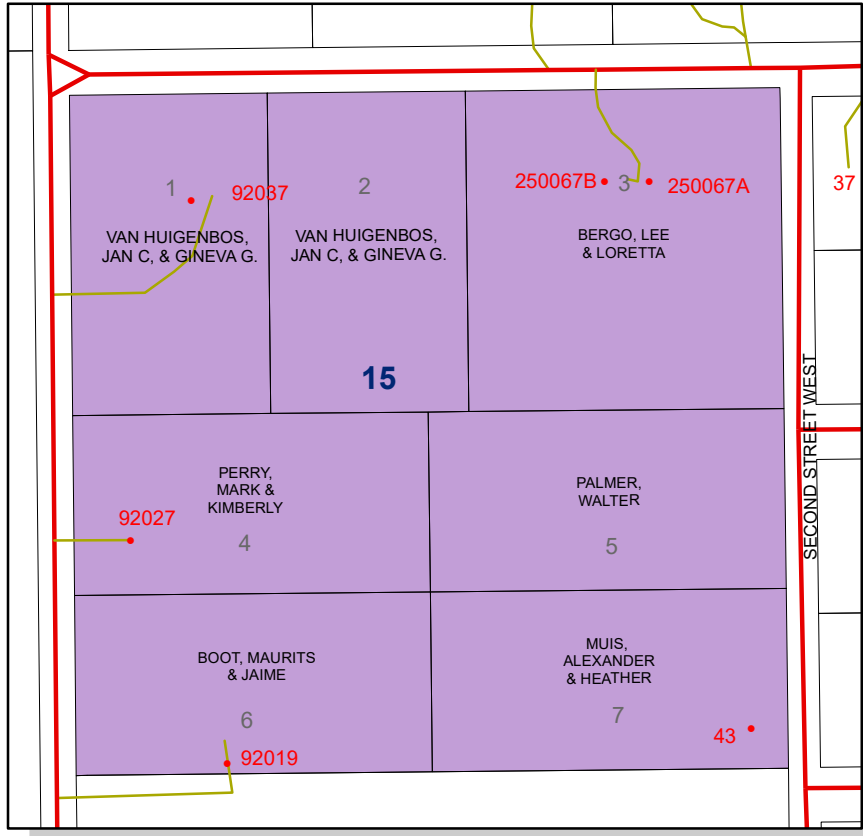
- 0013313
- 0110120
- 0713810
- 1312295
- 5659X
- RW40BD

**Clear Lake Subdivision**



Overview map on Page 12

# Palmer Subdivision



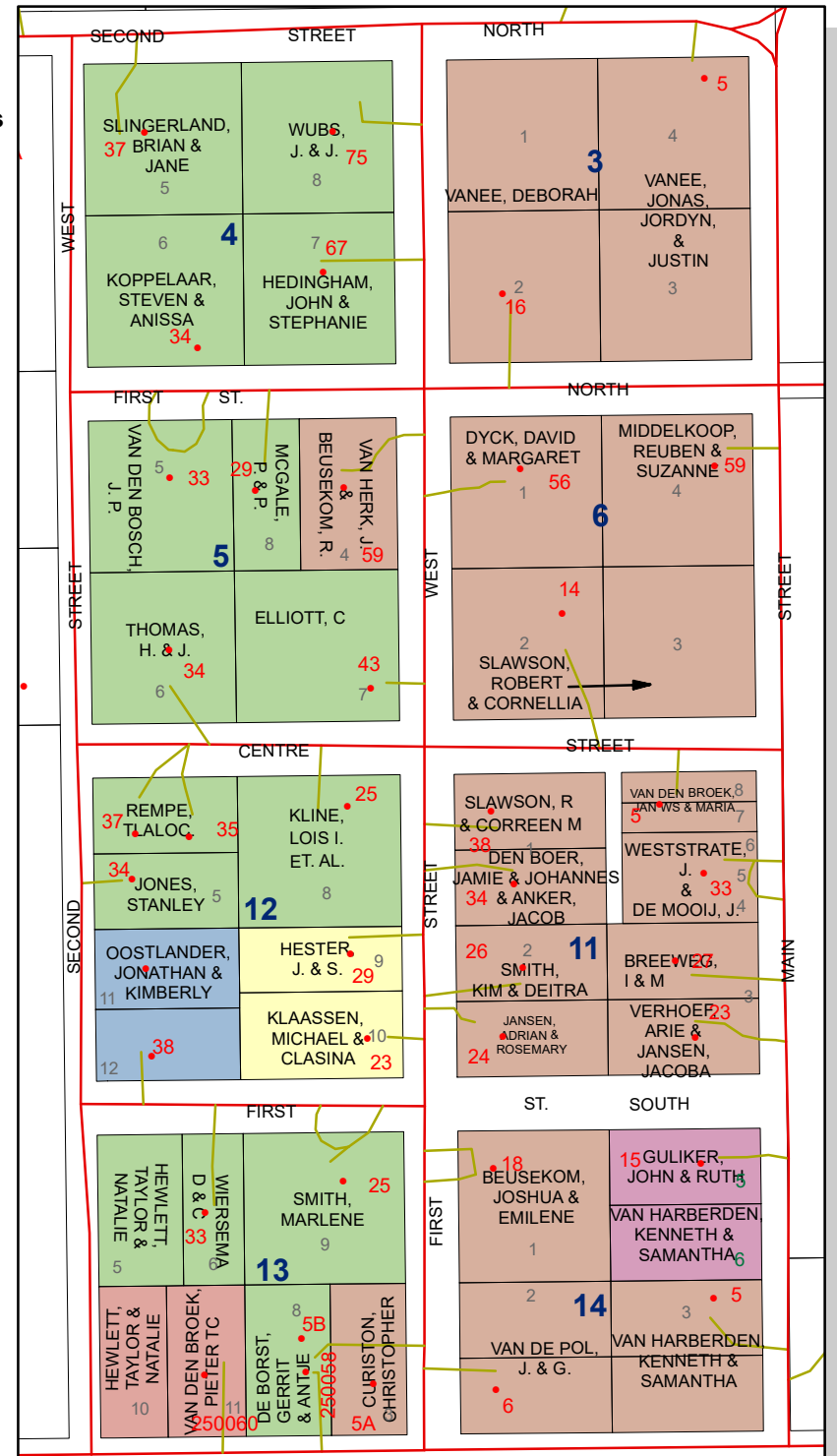
## Plan Numbers

0812180

Overview map on Page 32

## Orton Plan Numbers

- 0712980
- 0713491
- 1013885
- 2011545
- 3691DI
- 8411134





# Granum

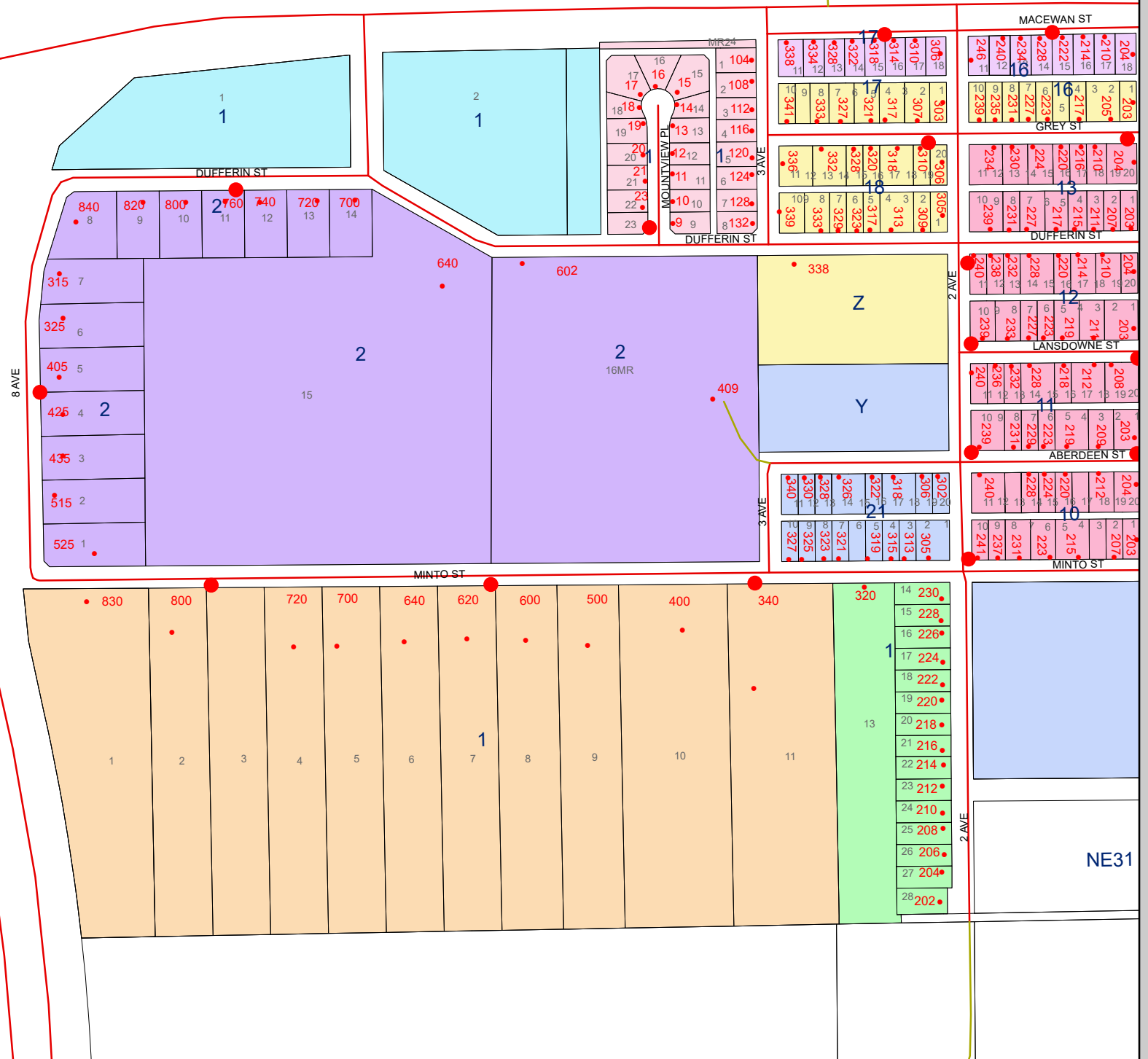
Overview map on Page 27

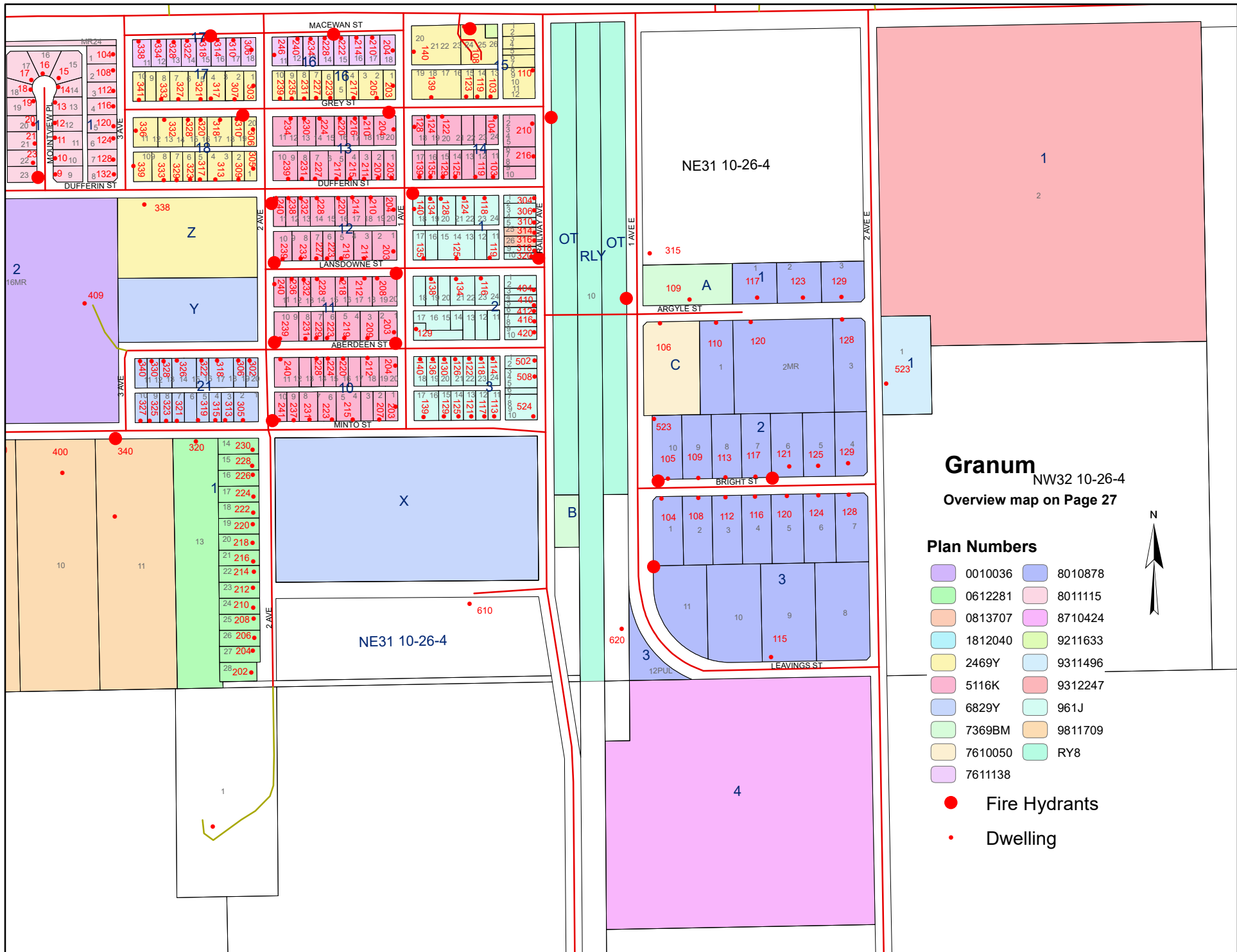
## Plan Numbers

- 0010036
- 8010878
- 0612281
- 8011115
- 0813707
- 8710424
- 1812040
- 9211633
- 2469Y
- 9311496
- 5116K
- 9312247
- 6829Y
- 961J
- 7369BM
- 9811709
- 7610050
- RY8
- 7611138

● Fire Hydrants

• Dwelling





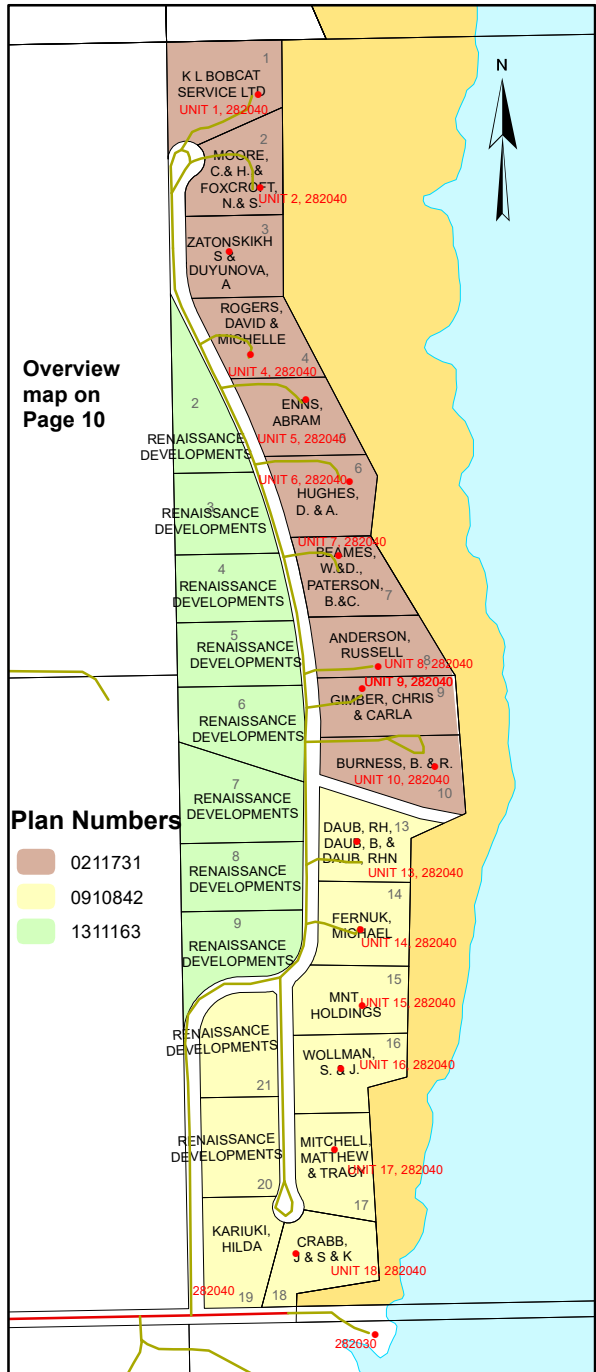
**Granum**  
NW32 10-26-4  
Overview map on Page 27

- Plan Numbers**
- 0010036
  - 0612281
  - 0813707
  - 1812040
  - 2469Y
  - 5116K
  - 6829Y
  - 7369BM
  - 7610050
  - 7611138
  - 8010878
  - 8011115
  - 8710424
  - 9211633
  - 9311496
  - 9312247
  - 961J
  - 9811709
  - RY8

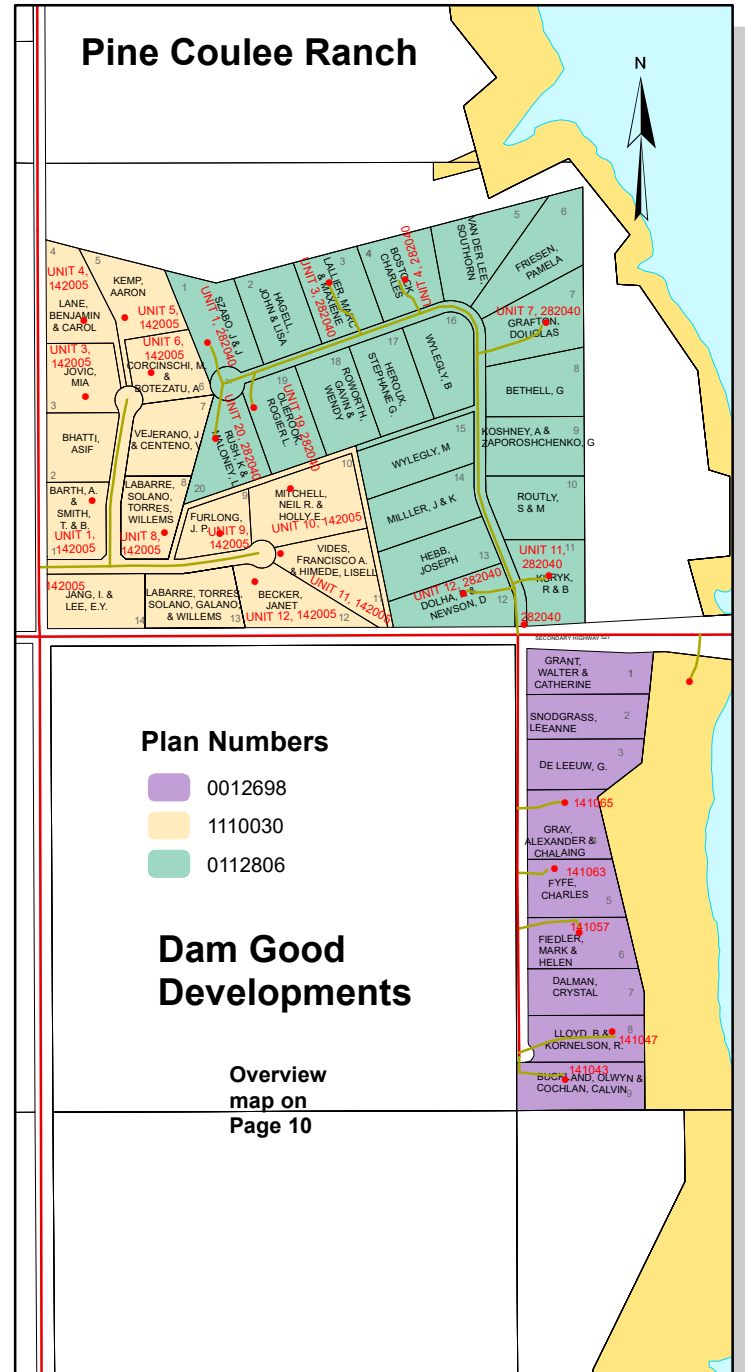
- Fire Hydrants
- Dwelling



# Pine Coulee Estates

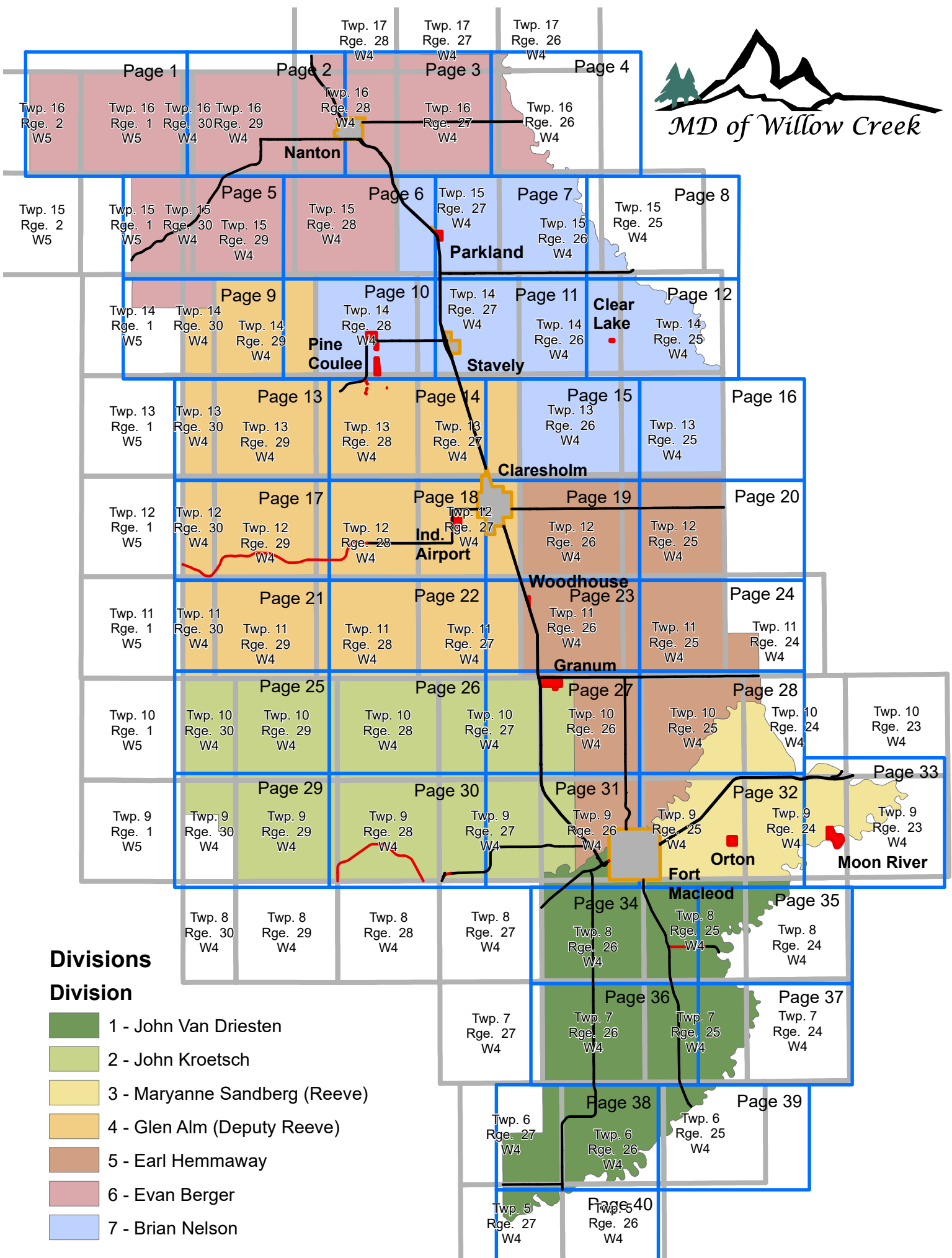


# Pine Coulee Ranch









**Divisions**

**Division**

- 1 - John Van Driesten
- 2 - John Kroetsch
- 3 - Maryanne Sandberg (Reeve)
- 4 - Glen Alm (Deputy Reeve)
- 5 - Earl Hemmaway
- 6 - Evan Berger
- 7 - Brian Nelson